

MINERAL SURVEY NO. 2843 A & B

Claims	M & B Desc.		Improvements	Loc. Notices	
	Pg.		Pg.	Pg.	
1	Lodes	M.S.	Lodes	Lodes-mill	sites
Avoca	13	22	38	<u>23</u>	<u>24</u>
Bonita	8	27	37	<u>21</u>	<u>22</u>
Del Rey	15	26	38	<u>3</u>	<u>4</u>
Mariposa	2	31	38	<u>5</u>	<u>6</u>
Monterey	1	29	38	<u>7</u>	<u>8</u>
Mt. Vernon	7	28	37	<u>19</u>	<u>20</u>
Pasadena	3	30	38	<u>1</u>	<u>2</u>
Ramona	5	34	38	<u>25</u>	<u>26</u>
Santa Monica	11	25	38	<u>9</u>	<u>10</u>
Santa Rosa	20	33	37	<u>15</u>	<u>16</u>
Sonoma	16	32	37	<u>11</u>	<u>12</u>
Ventura	10	24	37	<u>13</u>	<u>14</u>
Walla Walla	18	23	37	<u>17</u>	<u>18</u>

12-20-10.

F. L.

2

SEP. 26 1910

4-683.

MINERAL SURVEY No. 2843 A & B

LOT No. ....

ARIZONA Land District.

FIELD NOTES

OF THE SURVEY OF THE MINING CLAIM OF

Thomas Higgins

KNOWN AS THE

Pasadena, Del Rey, Mariposa, Monterey, Santa Monica, Sonoma, Ventura, Santa Rosa, Walla Walla, Mt. Vernon, Bonita, Avoca and Ramona Lodes and Millsites

Cochise Mining District,

Cochise County, Arizona

Section 24 & 13, Township 16 S, Range 22 E G&SRB&M

Surveyed under instructions dated August 8th, 1910

by Geo. C. Clark U. S. Mineral Surveyor.

Claim located See location notices, 19

Survey commenced August 10th 1910, 19

Survey completed September 20th. 1910, 19

6-822

Address:-

James J. Flanagan, Agent,

Dragoon, Arizona.

15, 1910



Feet

A &amp; B

Monterey Lode

Beginning at cor. No. 1, the S. E. cor., identical with location and with cor. No. 2 Mariposa Lode of this survey,

A pine post 4 ft. long, 4 ins. sq. set 1 ft in the ground in a mound of stones and scribed 1/2843A/M, whence

The S  $\frac{1}{4}$  cor. sec. 24 Tp. 16 S R 22 E bears S 57° 39' E 2219.24 ft. and a white quartz cropping 4x3x3 ft., chiseled 1-B. R. 2843A bears N 6° 33' W 103.3 ft.

Thence N 78° 58' W

17.00 To N. W. cor. Psyche Lode, Survey No. 332, owner unknown,

305.67 To pine post in a mound of stones, identical with location for S end center,

611.27 To cor. No. 2, the S. W. cor, identical with location and with the S. E. cor. unsurveyed South Star Lode, J. B. Neal owner,

1200.00 A pine post 4 ft. long, 4 ins. sq. set 1 ft in ground in a mound of stones and scribed 2/2843A/M, whence

A pine post 4 ft. long, 4 ins. sq. set 1 ft. in ground in a mound of stones and scribed 2 B. P. 2843A/M bears S 78° 58' E 9.65 ft., no other bearing monuments available.

Thence N 0° 04' W

610.00 To N. E. cor. unsurveyed South Star Lode, identical with S. E. cor. unsurveyed Shelby No. 2 Lode, J. B. Neal owner,

1500.00 To cor. No. 3, the N. W. cor., identical with location and with cor. No. 2 Pasadena Lode of this survey,

A pine post 4 ft. long, 4 ins. sq. set 1 ft in the ground in a mound of stones and scribed 3/2843A/M, whence

A limestone bedrock chiseled 2-3 B. R. 2843A bears S 78° 58' E 65.6 ft.

## Survey 2843

Feet.

A &amp; B.

## Monterey Lode, continued,

Thence S 78° 58' E

305.60 To a pine post in a mound of stones, identical with original location for the N. end center,

611.27 To cor. No. 4, the N. E. cor., identical with location and with cor. No. 3 Mariposa Lode of this survey,

A pine post 4 ft. long, 4 ins. sq. set 1 ft. in the ground in a mound of stones and scribed 4/2843A/M whence

A limestone bedrock chiseled + 3-4 B. R. 2843 A bears S 78° 58' E 66.03 ft.

Thence S 0° 04' E

1500.00 To cor. No. 1, the place of beginning.

Mariposa Lode

Beginning at cor. No. 1, the S. E. cor., identical with location and with cor. No. 8 Ramona Lode of this survey,

A pine post 4 ft. long, 4 ins. sq. set 1 ft. in the ground in a mound of stones and scribed 1/2843A/M, whence

The S  $\frac{1}{4}$  cor. sec. 24 Tp. 15 S R 22 E bears S 49° 59' E 1664.7 ft. and a limestone bedrock chiseled + 1-3 B.R. 2843 A bears N 0° 04' W 85.8 ft.

Thence N 78° 58' W

305.67 To a pine post in a mound of stones, identical with original location for the S end center,

611.27 To cor. No. 2 the S. W. cor., identical with location and with cor. No. 1 Monterey Lode of this survey,

A pine post <sup>heretofore described</sup> scribed 2/2843A/M

Thence N 0° 04' W

1500.00 To cor. No. 3, the N. W. cor., identical with location and with cor. No. 4, Monterey Lode of this survey,

A pine post <sup>heretofore described</sup> scribed 3/2843A/M



## Survey 2843

Feet

A &amp; B

## Mariposa Lode, continued,

Thence S 78° 58' E

305.60 To a pine post in a mound of stones, identical with original location for the N end center,

611.27 To cor. No. 4, the N. E. cor., identical with location and with cor. No. 3 Pasadena Lode of this survey,

A pine post 4 ft. long, 4 ins. sq. set 1 ft in ground in a mound of stones and scribed 4/2843A/M, whence

A limestone bedrock chiseled + 3-4 B. R. 2843A bears N 0° 04' W 69.9 ft.

Thence S 0° 04' E

1114.10 To cors. No. 2 and 7 respectively of the Mt. Vernon and Ramona Lodes of this survey,

1414.10 To W end center Ramona Lode of this group,

1500.00 To cor. No. 1, the place of beginning.

Pasadena Lode

Beginning at cor. No. 1, the N. W. cor., identical with location and with the N. E. cor. Shelby No. 2 Lode, <sup>unsurveyed</sup> J. B. Neal owner,

A pine post 4 ft. long, 4 ins. sq., set in a mound of stones over + chiseled in a limestone bedrock and scribed 1/2843A/P whence

The N. W. cor. sec. 24 Tp. 16 S. R. 22 E bears N 4° 52' W 1886.10 ft. and a + 1 B. R. 2843 A chiseled in a limestone bedrock bears S 0° 04' E 77.86 ft.

Thence S 0° 04' E

305.70 To a pine post in a mound of stones, identical with location for the W end center,

610.60 To cor. No. 2, the S. W. cor., identical with location and with cor. No. 3 Monterey Lode of this survey,

A pine post scribed 2/2843A/P

## Survey 2843

Feet

A &amp; B

Pasadena Lode, continued,

Thence S 78° 58' E.

- 305.60 To N end center Monterey Lode of this survey,  
 611.27 To c<sup>N<sup>es</sup></sup>ors. 3 and 4, respectively of the Mariposa and Monte-  
 rey claims of this group,  
 916.87 To N end center Mariposa claim of this survey,  
 1222.54 To cor. No. 3, the S. E. cor., identical with location  
 and with cor. No. 4, Mariposa Lode of this group,  
 A pine post, <sup>heretofore described</sup> scribed 3/2843A/P.

Thence N 0° 04' W

- 304.90 To a pine post in a mound of stones, the original  
 location for the E end center,  
 385.90 To c<sup>N<sup>es</sup></sup>ors. No. 3, Mt. Vernon and Santa Monica Lodes of  
 this survey,  
 610.60 To cor. No. 4, the N. E. cor., identical with location  
 and with the S. E. cor. Shelby Lode, unsurveyed, J. B.  
 Neal owner,  
 A pine post 4 ft. long, 4 ins. sq. set over + chisel-  
 ed in limestone bedrock, in a mound of stones and scribed  
 4/2843A/P whence  
 A limestone bedrock chiseled + 4 B. R. 2843 A bears  
 S 0° 04' E 92.60 ft.

Thence N 78° 58' W

- 1222.54 To cor. No. 1, the place of beginning.



Feet

A &amp; B

Ramona Lode

Beginning at cor. No. 1, the S. E. cor., identical with location,

A pine post 4 ft. long, 4 ins. sq. set 1 ft. in ground in a mound of stones and scribed 1/2843A/R, whence

The S  $\frac{1}{4}$  cor. sec. 24 Tp. 16 S. R. 22 E bears S 14 ° 43' W 887.20 ft. and a rock in place 18 x 20 ins, chiseled + 1 B. R. 2843 A bears N 0° 04' W 19.2 ft.

Thence N 0° 04' W

300.00 To a pine post in a mound of stones, identical with the original location for E end center,

512.22 To cor. No. 2, the N. E. cor, a pine post 4 ft. long, 4 ins. sq. set 1 ft. in the ground in a mound of stones and scribed 2/2843A/R, whence

Original location bears N 0° 04' W 87.8 ft. and a limestone bedrock chiseled + 2 B. R. 2843A bears S 0° 04' E 8.35 ft.

Thence S 89° 56' W

344.00 To cor. No. 3, identical with cor. No. 1 Del Rey claim of this group, <sup>hereafter described</sup> a pine post, scribed 3/2843A/R

Thence S 0° 04' E

12.00 To cor. No. 4, identical with cor. No. 1 Bonita Lode of this group, <sup>hereafter described</sup> a pine post, scribed 4/2843A/R

Thence S 89° 56' W

300.00 To S end center Bonita Lode of this survey

600.00 To cor. No. 5, identical with cor. No. 2 Bonita Lode of this survey, <sup>hereafter described</sup> a pine post, scribed 5/2843A/R

## Survey 2843

Feet

A &amp; B

Ramona Lode, continued,

Thence N 0° 04' W

99.80 To cor. No. 6, identical with cor. No. 1 Mt. Vernon,  
a lode of this survey, a pine post, <sup>hereafter described</sup> scribed 6/2843A/R

Thence S 89° 56' W

256.00 To S end center Mt. vernon Lode of this survey,

556.00 To cor. No. 7, the N. W. cor., identical with locat-  
ion and with cor. No. 2, Mt. Vernon Lode of this group,  
A pine post, <sup>hereafter described</sup> scribed 7/2843A/R

Thence S 0° 04' E

300.00 To a pine post identical with location for W end center.

385.90 To cor. No. 8, the S. W. cor., identical  
with cor. No. 1 Mariposa, a lode of this group,  
A pine post, <sup>hereafter described</sup> scribed 8/2843A/R, whence  
original location bears S 0° 04' E 214.1 ft.  
Thence S 78° 58' E

871.73 To cor. No. 9, identical with N. W. cor. Little  
Stranger Lode, unsurveyed, Smith owner, and with N. E.  
cor. Psyche Lode, Survey No. 332, owner unknown,

A pine post 3 ft. high, 4 ins, sq. in a mound of  
stones, scribed 9/2843A/R,

No bearing monuments available.

Thence S 85° 57' 30" E

646.20 To cor. No. 1, the place of beginning



Mt. Vernon Lode

Beginning at cor. No. 1, the S. E. cor., identical with location and with cor. No. 6, Ramona Lode of this survey,

A pine post 4 ft. long, 4 ins. sq. set 1 ft. in the ground in a mound of stones, scribed 1/2843A/M.V. whence

The S  $\frac{1}{4}$  cor. sec 24 Tp. 16 S R 22 E bears S 26° 16' 30" E 1624.9 ft. and a pine post 4 ft. long, 4 ins. sq. set 1 ft. in the ground in a mound of stones and scribed B. P. 1-6/2843A bears S 0° 04' E 39.22 ft.

No other bearing monuments available.

Thence S 89° 56' W

256.00 To a pine post in a mound of stones, the original location for the S end center

556.00 To cor. No. 2, the S. W. cor., identical with location and with cor. No. 7, Ramona lode of this survey,

A pine post 4 ft. long, 4 ins. sq. set 1 ft. in the ground in a mound of stones and scribed 2/2843A/M.V. whence

A pine post 4 ft. long, 4 ins. sq. set 1 ft. in ground in a mound of stones and scribed B. P. 2/2843A bears N 89° 56' E 8.15 ft.

No other bearing monuments available.

Thence N 0° 04' W

1114.10 To cors No. 3 and 4 respectively of the Pasadena and Mariposa, lodes of this survey,

1419.00 To E end center Pasadena Lode of this survey

1500.00 To cor. No. 3, the N. W. cor., identical with location and with cor. No. 3 Santa Monica lode of this group,

A pine post 4 ft. long, 4 ins. sq. set over + chiseled in limestone bedrock, in a mound of stones, scribed 3/2843A/M.V. whence

A limestone bedrock chiseled + 3 B. R. 2843A bears N 0° 04' W 9.2 ft.

## Survey 2843

Feet

A &amp; B

## Mt. Vernon Lode, continued,

Thence N 89° 56' E

300.00 To center<sup>N side</sup> of Discovery Shaft, identical with point of location for the N end center,

556.00 To cor. No. 4, the N. E. cor., identical with location and with cor. No. 4 Santa Monica Lode of this survey,

A pine post 4 ft. long, 4 ins. sq. set 1 ft. in the ground in a mound of stones and scribed 4/2843A/M.V. whence

A limestone rock, 3 ft. sq. set 1 ft. in the ground, chiseled + 4 B. R. 2843 A bears S 89° 56' W 155.7 ft.

Thence S 0° 04' E

99.80 To cors. No. 3 Ventura and Bonita Lodes of this survey

1500.00 Same bearing to cor. No. 1, the place of beginning.

Bonita Lode

Beginning at cor. No. 1, the S. E. cor., identical with location and with cor. No. 4 Ramona Lode of this group,

A pine post 4 ft. long, 4 ins. sq. set 1 ft. in the ground in a mound of stones and scribed 1/2843A/B whence

The N  $\frac{1}{4}$  cor. sec 25 Tp. 16 S. R. 22 E bears S 5° 01' E 1363.1 ft. and a pine post 4 ft. long 4 ins. sq. set 1 ft. in ground in a mound of stones, scribed 1 B. P. 2843/A bears S 89° 56' W 11.45 ft. no other bearing objects available.

Thence S 89° 56' W

300.00 To original location for S end center, a pine post in a mound of stones,

600.00 Same bearing to cor. No. 2, identical with location and with cor. No. 5 Ramona Lode of this survey,

A pine post 4 ft. long, 4 ins. sq. set 1 ft. in the ground in a mound of stones and scribed 2/2843A/B whence

A pine post 4 ft. long, 4 ins. sq. set 1 ft. in ground in a mound of stones, scribed 2 B. P. 2843 A bears N 0° 04' W 60.68 ft., no other bearing objects available.



## Survey 2843

A &amp; B

11

- a mound of stones, scribed 2 B.P. 2843 A bears N. 0° 04' W. 60.68 ft., no other bearing objects available.  
Thence N 0° 04' W
- 99.80 To cers. No. 1 and 6 respectively of the Mt. Vernon and Ramona lodes of this survey,
- 1500.00 To cor. No. 3 the N. W. cor., identical with location and with cor, No. 3 Ventura, a lode of this group,  
A pine post 4 ft. long, 4 ins. sq. set 1 ft. in the ground in a mound of stones, scribed 3/2843A/B, whence  
A limestone bedrock chiseled + 3 B. R. 2843 A bears N 89° 56' E 22.15 ft.  
Thence N 89° 56' E
- 300.00 To center <sup>made</sup> Discovery Shaft, identical with the point of location for the N end center,
- 600.00 To cor. No. 4, the N. E. cor., identical with location and with cor. No. 4 Ventura Lode of this survey,  
A pine post 4 ft. long, 4 ins. sq. set 1 ft in the ground in a mound of stones, scribed 4/2843A/B, whence  
A limestone bedrock chiseled + 4 2843 A- B. R. bears S 0° 04' E 130.96 ft.  
Cor. No. 4 is identical with cor. No. 3, Avoca Mill-site of this survey  
Thence S 0° 04' E
- 288.00 To cers. No. 2 and 4 respectively of the Avoca Lode and Millsite of this survey,
- 588.00 To W end center Avoca lode of this group
- 888.00 To cers No. 1 and 2 respectively of the Avoca and Del Rey, lodes of this survey,
- 1188.00 To W end center Del Rey Lode of this survey
- 1488.00 To cor. No. 1, Del Rey Lode of this survey
- 1500.00 To cor. No. 1, the place of beginning

## Survey 2843

Feet.

A &amp; B

Ventura Lode

Beginning at cor. No. 1, the N. E. cor., identical with location,

A pine post 4 ft. long, 4 ins. sq. set 1 ft. in the ground in a mound of stones, scribed 1/2843A/V, whence

The N  $\frac{1}{4}$  cor. sec. 24 Tp. 16 S R 22 E bears N 5° 29' 30" E 945 ft.

A pine post 4 ft. long, 4 ins. sq. set 1 ft. in the ground in a mound of stones, scribed 1 B. P. 2843 A bears S 1° 30' W 13.72 ft. and a white quartz rock 2 ft. sq. , set 18 ins. in the ground, chiseled 1 B. R. 2843 A bears S 13° 53' W 97.65 ft.

Thence S 89° 56' W

300.00 To a pine post in a mound of stones identical with the location for N end center and with the S end center Walla Walla Lode of this survey

600.00 To cor. No. 2, the N. W. cor., identical with location,  
A pine post 4 ft. long, 4 ins. sq. set 1 ft. in the ground in a mound of stones, scribed 2/2843A/V, whence

A pine post 4 ft. long, 4 ins. sq. set 1 ft. in the ground in a mound of stones, scribed 2 B. P. 2843 A bears S 89° 56' W 2.08 ft.

A second post of same dimensions and scribing bears N 1° 37' E 64.83 ft.

No other bearing monuments available

Thence S 1° 30' W

1500.00 To cor. No. 3, the S. W. cor., identical with location and with cor. No. 3 Bonita Lode of this survey,

A pine post <sup>hitherto</sup> scribed 3/2843 A / V



Feet

A &amp; B

## Ventura Lode, continued,

Thence N 89° 56' E

300.00 To center <sup>s. side</sup> discovery shaft, identical with point of original location for S end center,

600.00 To cor. No. 4, the S. E. cor., identical with location and with cors No. 4 and 3 respectively of the Bonita Lode,

Avoca Millsite of this survey  
<sup>heretofore described</sup>  
 A pine post, scribed 4/2843A/V

Thence N 1° 30' E

759.23 To cor No. 2 Avoca Millsite of this survey, on line 2-3 Sonoma lode of this group at N 89° 56' E 163.69 ft. from cor. No. 2,

1359.23 To intersect line 4-1 Sonoma Lode of this survey at N 89° 56' E 31.11 ft. from cor. No. 1,

1500.00 Same bearing to cor. No. 1, the place of beginning.

Santa Monica Lode

Beginning at cor. No. 1, the N. E. cor., identical with location,

A pine post 4 ft. long, 4 ins. sq. set 1 ft. in the ground in a mound of stones and scribed 1/2843A/S.M. whence

The N  $\frac{1}{4}$  cor. sec. 24 Tp. 16 S. R. 22 E bears N 39° 16' 15" E 1086.3 ft. and a pine post 4 ft. long, 4 ins. sq. set 1 ft. in the ground in a mound of stones, scribed 1 B. P. 2843 A bears S 1° 37' W 35.65 ft.

No other bearing monuments available

Thence S 89° 56' W

25.70 To the S. E. cor. unsurveyed Catalina Lode, on line 2-3 Walla Walla Lode of this survey at N 10° 22' W 102.09 ft. from cor. No. 3

## Survey 2843

Feet.

A &amp; B

## Santa Monica Lode, continued,

- 300.00 To a pine post in a mound of stones, identical with location for N end center
- 600.00 To cor. No. 2, the N. W. cor., identical with location and with the S. W. corner, Catalina lode, unsurveyed, owned by the applicant herein,  
 A pine post 4 ft. long, 4 ins. sq. set 1 ft. in the ground in a mound of stones and scribed 2/2843A S. M. whence  
 A limestone bedrock chiseled + 2 B. R. 2843 A bears N 61° 13' E 5.75 ft.
- Thence S 0° 04' E
- 55.30 To N. E. cor. unsurveyed North Star lode, J. B. Neal owner
- 360.30 To E end center same claim
- 665.30 To the S. E. and N. E. cors. respectively of the North Star and Shelby, unsurveyed claims owned by J. B. Neal
- 970.30 To E end center Shelby Lode
- 1275.30 To the S. E. cor. unsurveyed Shelby Lode, identical with cor. No. 4 Pasadena lode of this group
- 1500.00 To cor. No. 3, the S. W. cor., identical with location and with cor. No. 3 Mt. Vernon Lode of this survey, heretofore described  
 A pine post, scribed 3/2843A/S.M.
- Thence N 89° 56' E
- 300.00 To center <sup>s.s./DE</sup> discovery shaft, identical with point of location of the S end center,
- 556.00 To cor. No. 4, the S. E. cor. Identical with location,  
 A pine post 4 ft. long, 4 ins sq. set 18 ins. in ground in a mound of stones, scribed 4/2843A/S.M.  
 Identical with cor. No. 4 Mt. Vernon lode of this group.

A &amp; B

## Santa Monica Lode, continued,

Thence N 1° 37' E

1400.20 To cor. No. 2 Ventura Lode of this survey, on line  
3-4 Walla Walla Lode of this group at N 89°56' E 4.5 ft.  
from cor. No. 3

1500.68 To cor. No. 1, the place of beginning

Avoca Lode

Beginning at cor. No. 1, the S. W. cor., identical  
with location and with cor. No. 2 Del Rey<sup>lode</sup>, a claim of  
this survey,

A pine post 4 ft. long, 4 ins. sq. set 1 ft. in the  
ground in a mound of stones, scribed 1/2843A/A whence

The S  $\frac{1}{4}$  cor. sec. 24 Tp. 16 S. R. 22 E bears S 3°  
27' 35" E 1973.73 ft. and a pine post 4 ft. long, 4 ins.  
sq. set 1 ft. in ground, scribed 1-2 B. P. 2843 A bears  
N 0° 04' W 15.05 ft.

No other bearing monuments available.

Thence N 0° 04' W

300.00 To a pine post in a mound of stones, the original lo-  
cation for the W end center,

600.00 To cor. No. 2, the N. W. cor., identical with location  
and with cor. No. 4 Avoca Millsite, of this survey,

A pine post 4 ft. long, 4 ins. sq. set 1 ft. in the  
ground in a mound of stones and scribed 2/2843A/A,

No bearing objects available

Thence N 89° 56' E

215.52 To cors. <sup>N<sup>os</sup></sup> 4 and 5 respectively of the Walla Walla and  
Avoca Millsites of this survey

423.55 To cors Nos. 3 and <sup>3</sup> respectively of the Walla Walla and  
Ventura Millsites of this survey



## Survey 2843

Feet

A &amp; B

- 631.58 To cors. Nos. 3 and 4 respectively of the Ventura and Santa Monica Millsites of this survey
- 839.61 To cors. Nos. 3 and 4 respectively of the Santa Monica and Del Rey Millsites of this survey,
- 1047.64 To cors. Nos 3 and 4 respectively of the Del Rey and Bonita Millsites of this survey,
- 1255.67 To cors. Nos 3 and 4 respectively of the Bonita and Mt. Vernon Millsites of this survey
- 1463.70 To cors. Nos. 3 and 4 of the Monterey and Mt, Vernon Millsites of this survey
- 1500.00 To cor. No. 7, the N. E. cor., identical with location  
 A pine post 4 ft. long 4 ins. sq. set in the ground in a mound of earth and stones and scribed 3/2843A/A whence  
 A pine post 4 ft. long, 4 ins. sq. set in the ground in a mound of earth and stones, scribed 3 B. P. 2843 A bears S 0° 04' E 16.32 ft.  
 No other bearing objects available.  
 Thence S 0° 04' E
- 300.00 To a pine post in a mound of stones, identical with location for E end center,
- 600.00 To cor. No. 4, the S. E. cor, identical with location and with cor. No. 3, Del Rey Lode of this survey,  
 A pine post 4 ft. long, 4 ins. sq. set 1 ft. in the ground in a mound of stones, scribed 4/2843A/A whence  
 A pine post 4 ft. long, 4 ins. sq. set 1 ft. in the ground in a mound of stones, scribed 3-4 B. P. 2843A bears N 0° 04' W 15.54 ft.  
 No other bearing monuments available  
 Thence S 39° 56' W
- 1500.00 To cor. No. 1, the place of beginning.

Del Rey Lode

Beginning at cor. No. 1, the S. W. cor., identical with location and with cor. No. 3 Ramona Claim of this survey,

A pine post 4 ft. long, 4 ins. sq. set 1 ft. in the ground in a mound of stones and scribed 1/2843A/D.R. whence

The S  $\frac{1}{4}$  cor. sec. 24 Tp. 16 S. R. 22 E bears S 4° 58' 30" E 1375.1 ft. and a pine post 4 ft. long, 4 ins. sq. set 1 ft. in the ground in a mound of stones, scribed 1 B. P. 2843 A bears N 0° 04' W 28.97 ft. No other bearing objects available.

Thence N 0° 04' W

300.00 To a pine post in a mound of stones, the original location for the W end center.

600.00 To cor. No. 2, the N. W. cor., identical with location and with cor. No. 1 Avoca Lode of this survey, <sup>heretofore described</sup>  
A pine post, scribed 2/2843A/D. R.

Thence N 89° 56' E

1500.00 To cor. No. 3, the N. E. cor., identical with location and with cor. No. 4 Avoca Lode of this survey, <sup>heretofore described</sup>  
a pine post, scribed 3/2843A/D. R.

Thence S 0° 04' E

300.00 To a pine post in a mound of stones, identical with location for the E end center,

600.00 To cor. No. 4, the S. E. cor., identical with location, A pine post 4 ft. long, 4 ins. sq. set 1 ft. in ground in a mound of stones, scribed 4/ 2843A/ D. R. whence

A pine post 4 ft. long, 4 ins. sq. set 1 ft. in ground in a mound of stones, scribed 4 B. P. 2843A bears N0°04'W 52.6 ft. No other bearing objects available.



## Survey 2843

Feet

A &amp; B

Thence S 89° 56' W

- 1156.00 To cor. No. 2, Ramona Lode of this group,  
1500.00 To cor. No. 1, the place of beginning.

Sonoma Lode

Beginning at cor. No. 1, the N. W. cor., identical with location,

A pine post 4 ft. long, 4 ins. sq. set 1 ft in the ground in a mound of stones, scribed 1/2843A/S whence

The N  $\frac{1}{4}$  cor. sec 24 Tp. 16 S R 22 E bears N 6° 36' 30" E 1088.7 ft. and a white quartz rock 2 ft. sq. set 18 ins in ground, chiseled 1 B. R. 2843 A bears N 13° 53' E 47.35 ft.

Thence S 13° 53' W

- 309.00 To a pine post in a mound of stones, identical with location for W end center,  
618.00 To cor. No. 2, the S. W. cor., identical with location,  
A pine post 4 ft. long, 4 ins. sq. set 1 ft. in the ground in a mound of stones, scribed 2/2843A/S, whence  
A pine post 4 ft. long, 4 ins. sq. set 1 ft. in ground in a mound of stones, scribed 2 B. P. 2843 A bears N 13° 53' E 28.97 ft., no other bearing monuments available.

Thence N 89° 56' E

- 163.69 To cor. No. 2 Avoca Millsite of this group, on line 4-1 Ventura Lode of this survey at N 1° 30' E 759.23 ft from cor. No. 4, and S. 1° 30' E 740.77 ft. from Cor. No. 1.  
358.44 To cors. No. 1 Avoca and Walla Walla Millsites of this survey,  
566.47 To cors. Nos. 1 and 2 respectively of the Ventura and Walla Walla Millsites of this survey,  
774.50 To cors. Nos 1 and 2 respectively of the Santa Monica and Ventura Millsites of this survey,



Feet

A &amp; B

## Sonoma Lode, continued,

- 982.53 To cors. Nos 1 and 2 respectively of the Del Rey and Santa Monica Millsites of this survey
- 1190.56 To cors Nos 1 and 2 respectively of the Bonita and Del Rey Millsites of this survey,
- 1398.59 To cors No. 2 of the Bonita and Mt. Vernon Millsites of this survey,
- 1500.00 To cor. No. 3, the S. E. cor., identical with location, A pine post 4 ft. long 4 ins. sq. set 1 ft. in ground in a mound of stones and scribed 3/2843A/S, whence  
A pine post 4 ft. long, 4 ins. sq. set 1 ft. in ground in a mound of earth and stones, scribed 3 B. P 2843 A bears N 13° 53' E 52.6 ft.  
No other bearing monuments available.

Thence N 13° 53' E

- 309.00 To a pine post in a mound of stones, identical with the original location for the E end center,
- 618.00 To cor. No. 4, the N. E. cor., identical with location, A pine post 4 ft. long, 4 ins. sq. set 1 ft. in the ground in a mound of stones, scribed 4/2843A S, whence  
A pine post 4 ft. long, 4 ins. sq. set 1 ft. in the ground in a mound of stones, scribed 4 B. P 2843 A bears N 13° 53' E 28.84 ft.  
No other bearing monuments available

Thence S 89° 56' W

- 15.68 To cor. No. 3 Ramona Millsite of this survey
- 240.26 To cors Nos 3 and 4 respectively of the Santa Rosa and Ramona Millsites of this survey
- 464.84 To cor. No. 4 Santa Rosa Millsite of this group, identical with Corner No. 3, Survey No. 2842 B, Elsinor Millsite, owned by the applicant herein,

## Survey 2843

Feet

A &amp; B

COUSA NO. 3' 21445' NO' 5945 B'  
Sonoma Lode, continued

- 689.42 To ~~Corners 4 and 5,~~ respectively of Surveys No. 2842 B, and  
2844 B Elsinor and Frenchpark Millsites, owned by the  
Applicant herein
- 825.89 To Corner No 4 and S. E. cor. respectively of the  
Frenchpark Millsite<sup>Survey No. 2844 B</sup> and Altar Lode, ~~both~~ unsurveyed both  
owned by the applicant herein
- 1434.97 To the S. W. cor unsurveyed Altar Lode,
- 1468.89 To intersect line 4-1 Ventura Lode of this survey at  
S 1° 30' W 140.77 ft. from cor. No. 1,
- 1500.00 To cor. No. 1, the place of beginning.

Walla Walla Lode

Beginning at cor. No. 1, the N. E. cor., identical  
with location,

A pine post 4 ft. long, 4 ins. sq. set  
1 ft. in the ground in a mound of earth and stones and  
scribed 1/2843 A/W.W, whence N 1/4 cor. Sec. 24 T16 S. R 22 E bears S 33° 38' 30" E 642.4 ft.

A pine post 4 ft. long, 4 ins. sq. set 1 ft. in the  
ground in a mound of earth and stones, scribed 1/2843A/  
B. P. bears N 89° 56' E 6 ft.

No other bearing monuments available

Thence S 89° 56' W

304.50 To a pine post in a mound of stones, identical with the  
location for N end center and with S end center Santa  
Rosa Lode of this survey,

609.00 To cor. No. 2, the N. W. cor., identical with location  
and with the N. E. cor. unsurveyed Catalina Lode, owned  
by the applicant herein,

A pine post 4 ft. long, 4 ins. sq. set 1 ft. in the  
ground in a mound of stones, scribed 2/2843A/W.W, whence

A pine post 4 ft. long, 4 ins. sq. set 1 ft. in ground  
in a mound of stones, chiseled 2 B.P. 2843A bears S 89° 56' W  
5 ft. No other bearing monuments available.



Feet.

A &amp; B

## Walla Walla Lode, continued,

Thence S 10° 22' E

- 544.10 To intersect S line. sec. 13. Tp 16 S. R 22 E at N 89° 55' E. 1779.4 ft from the S. W cor. and S 89° 55' W 867 Ft. from the S  $\frac{1}{4}$  cor.,
- 1397.91 To S. E. cor. unsurveyed Catalina Lode, on intersection line 1-2 Santa Monica Lode of this survey at S 89° 56' W. 25.7 ft. from cor. No. 1,
- 1500.00 To cor. No. 3, the S. W. cor., identical with location,  
A pine post 4 ft. long, 4 ins. sq. set 1 ft. in ground in a mound of earth and stones, scribed 3/2843A/W.W. whence  
A pine post 4 ft. long, 4 ins. sq. set 1 ft. in the ground, scribed 3 B. P. 2843 A bears N 89° 56' E 2.42 ft. No other bearing monuments available.
- Thence N 89° 56' E
- 4.50 To cor. No. 2 Ventura Lode of this survey at intersection line 4-1 Santa Monica Lode of this group at S 1° 37' W 100.48 ft. from cor. No. 1,
- 304.50 To a pine post in a mound of earth, identical with location for S end center and with N end center Ventura Lode of this survey,
- 604.50 To cor. No. 1, Ventura Lode of this group,
- 609.00 To cor. No. 4, the S. E cor., identical with location and on the W side line Altar Lode, unsurveyed at N 10° 22' W 143.03 ft. from the S. W. cor.,  
A pine post 4 ft. long, 4 ins. sq. set 1 ft. in the ground in a mound of stones, scribed 4/2843A/W.W whence  
A pine post 4 ft. long, 4 ins. sq. set 1 ft. in the ground in a mound of stones, scribed 4 B. P 2843A bears N 89° 56' E 24.92 ft.  
No other bearing monuments available.



## Survey 2843

Feet.

A &amp; B

## Walla Walla Lode, continued,

Thence N 10° 22' W

- 955.90 To intersect S line sec. 13 Tp. 16 S. R 22 E at N 89° 55' E 2388.4 ft. from the S. W. cor. and S 89° 55' W 258 ft. from the S  $\frac{1}{4}$  cor.,
- 1356.97 To N. W. cor. unsurveyed Altar Claim, owned by the applicant herein,
- 1500.00 To cor. No. 1, the place of beginning.

Santa Rosa Lode

Beginning at cor. No. 1, the S. E. cor., identical with location,

A pine post 4 ft. long, 4 ins. sq. set 1 ft. in the ground in a mound of earth and stones, scribed 1/2843A/S. R. whence

S  $\frac{1}{4}$  cor. sec. 13 Tp. 16, S. R 22 E bears S32°49'E 636.4 ft.

A pine post 4 ft. long, 4 ins. sq. set 1 ft. in the ground in a mound of earth and stones, scribed 1 B. P. 2843 A bears S 89° 56' W 5 ft.

No other bearing monuments available.

Thence S 89° 56' W

- 11.00 To cor. No. 1 Walla Walla Lode of this survey,
- 315.50 To a pine post in a mound of stones and earth, identical with location for S end center and with N end center Walla Walla Lode of this group,
- 620.00 To cor. No. 2 same claim
- 631.00 To cor. No. 2, the S. W. cor., identical with location,
- A pine post 4 ft. long, 4 ins. sq. set 1 ft. in ground in a mound of stones, scribed 2/2843 A/ S.R., whence
- A pine post 4 ft. long, 4 ins. sq. set 1 ft. in ground in a mound of stones, scribed 2 B. P. 2843 A bears N 89° 56' E 6 ft. No other bearing objects available.

Feet

A &amp; B

Thence N 18° 04' E

1500.00 To cor. No. 3, the N. W. cor., identical with location,  
A pine post 4 ft. long, 4 ins. sq. set 1 ft. in the  
ground in a mound of earth and stones, scribed 3/2843A/  
S. R. , whence

A pine post 4 ft. long, 4 ins. sq. set 1 ft. in the  
ground in a mound of earth and stones, scribed 3 B. P  
2843 A bears N 89° 56' E 8.71 ft,

No other bearing monuments available.

Thence N 89° 56' E

315.50 To a pine post in a mound of earth, identical with lo-  
cation for the N end center,

631.00 Same bearing to cor. No. 4, the N. E cor., identical  
with location,

A pine post 4 ft. long, 4 ins. sq. set 1 ft. in the  
ground in a mound of earth and stones, scribed 4 /  
2843 A / S. R. whence

A pine post 4 ft. long, 4 ins. sq. set 1 ft. in the  
ground in a mound of stones, scribed 4/2843 A/B. P.  
bears S 89° 56' W 15.15 ft.

No other bearing monuments available.

Thence S 18° 04' W

1500.00 To cor. No. 1, the place of beginning.

Variation throughout survey 12° 40' E

Feet.

Avoca Millsite

Beginning at cor. No. 1, the N. E. cor., identical with location and with cor. No. 1 Walla Walla Millsite of this survey,

A pine post 4 ft. long, 4 ins. sq. set 1 ft. in the ground in a mound of stones, scribed 1/2843BA.M.S. whence

The N  $\frac{1}{4}$  <sup>Cor.</sup> sec 24 Tp. 16 S. R. 22 E bears N 2° 53' 30" W 1683.2 ft.

Cor. No. 2 Avoca Lode bears S 11° 33' W 1068.84 ft.  
No bearing objects available.

Thence S 89° 56' W

194.75 To cor. No. 2, the N. W. cor.,

A pine post 4 ft. long, 4 ins. sq. set 1 ft. in ground in a mound of stones, scribed 2/2843B/ A.M.S. whence Original location bears N 89° 59' W 21 ft.

No bearing objects available

Thence S 1° 30' W

759.23 To cor. No. 3, identical with cors. No. 4 of the Ventura and Bonita Lodes of this survey,

<sup>heretofore described</sup>  
A pine post, scribed 3/2843B/A.M.S.

Thence S 0° 04' E

288.00 To cor. No. 4, the S. W. cor., identical with location and with cor. No. 2 Avoca Lode,

<sup>heretofore described</sup>  
A pine post, scribed 4/2843B/A.M.S.

Thence N 89° 56' E

215.52 To cor. No. 5, the S. E. cor., identical with location and with cor. No. 4 Walla Walla Millsite of this group,

A pine post 4 ft. long, 4 ins. sq. set 1 ft. in the ground in a mound of stones, scribed 5/2843B/A. M.S.

No bearing objects available



## Survey 2843 B

Feet. Avoca Millsite, continued,

Thence N 0° 04' W

1046.95 To cor. No. 1, the place of beginning

Containing 4.998 acres  
Walla Walla Millsite

Beginning at cor. No. 1, the N. W. cor., identical with location and with cor. No. 1, Avoca Millsite of this survey,

A pine post, <sup>heretofore described</sup> scribed 1/2843B/W.W.M.S. whenceThe N  $\frac{1}{4}$  <sup>Cor.</sup> sec. 24 Tp. 16 S. R. 22 E bears N 2° 53' 30" W  
1683. 2 ft.Cor. No. 4 Walla Walla Lode bears N 12° 59' 45" W  
759. 84 ft.

Thence N 89° 56' E

208.03 To cor. No. 2, the N. E. cor., identical with location and with cor. No. 1 Ventura Millsite of this survey,

A pine post 4 ft. long, 4 ins. sq. set 1 ft. in the ground in a mound of stones, scribed 2/2843B/W.W.M.S.

No bearing objects available

Thence S 0° 04' E

1046.95 To cor. No. 3, the S. E. cor., identical with location and with cor. No. 4 Ventura Millsite,

A pine post 4 ft. long, 4 ins. sq. set 1 ft. in the ground, scribed 3/2843B/W.W.M.S.

No bearing objects available

Thence S 89° 56' W

208.03 To cor. No. 4, the S. W. cor., identical with location and with cor. No. 5 Avoca Millsite,

A pine post scribed 4/2843B/W.W.M.S.

Thence N 0° 04' W

1046.95 To cor. No. 1, the place of beginning

Containing five acres.

Feet.

## Ventura Millsite

Beginning at cor. No. 1, the N. W. cor., identical with location and with cor. No. 2 Walla Walla Millsite of this survey,

A pine post <sup>heretofore described</sup> scribed 1/2843B/V.M. whence

The N  $\frac{1}{4}$  cor. sec. 24 Tp. 16 S. R. 22 E bears N 9°53'W 1706.2 ft.

Cor. No. 1 Ventura Lode bears N 27° 23' 30" W 833.5 ft

No bearing objects available

Thence N 89° 56' E

208.03 To cor. No. 2, the N. E cor, identical with location, and with cor. No. 1 ~~Santa Monica~~ Millsite of this survey,

A pine post 4 ft. long, 4 ins. sq. set 1 ft. in the ground in a mound of stones, scribed 2/2843B/V.M.

No bearing objects available

Thence S 0° 04' E

1046.95 To cor. No. 3, the S. E. cor., identical with location and with cor. No. 4 Santa Monica Millsite of this group,

A pine post 4 ft. long, 4 ins. sq. set 1 ft. in the ground in a mound of earth and stones, scribed 3/2843B/V.M.

No bearing objects available

Thence S 89° 56' W

208.03 To cor. No. 4, the S. W. cor., identical with location and with cor. No. 3 Walla Walla Millsite of this group,

A pine post scribed 4/2843B/V. M.

Thence N 0° 04' W

1046.95 To cor. No. 1, the place of beginning.

Containing five acres

## Survey 2843 B

Feet.

## Santa Monica Millsite

Beginning at cor. No. 1, the N. W. cor., identical with location and with cor. No. 2 Ventura Millsite of this survey,

A pine post scribed 1/2843B/SMMS, whence The N  $\frac{1}{4}$  cor. sec 24 Tp. 16 S. R. 22 E bears N 16° 36' W 1753.6 ft.

Cor. No. 1 Santa Monica Lode bears N 54° 46' W 1455.15 ft.

Thence N 89° 56' E

208.03

To cor. No. 2, the N. E. cor., identical with location and with cor. No. 1 Del Rey Millsite of this survey,

A pine post 4 ft. long, 4 ins. sq. set 1 ft. in the ground in a mound of stones, scribed 2/2843B SMMS

No bearing objects available

Thence S 0° 04' E

1046.95

To cor. No. 3, the S. E. cor., identical with location and with cor. No. 4 Del Rey Millsite of this group,

A pine post 4 ft. long, 4 ins. sq. set 1 ft. in the ground in a mound of earth and stones, scribed 3/2843B/SMMS

No bearing objects available.

Thence S 89° 56' W

208.03

To cor. No. 4, the S. W. cor., identical with location and with cor. No. 3 Ventura Millsite of this group,

A pine post scribed 4/2843B/SMMS

Thence N 0° 04' W

1046.95

To cor. No. 1, the place of beginning

Containing five acres.



Feet.

Del Rey Millsite

Beginning at cor. No. 1, the N. W. cor., identical with location and with cor. No. 2 Santa Monica Millsite of this survey

A pine post <sup>heretofore described</sup> scribed 1/2843B/DRMS, whence  
The N  $\frac{1}{4}$  cor. sec. 24 Tp. 16 S. R. 22 E bears N 22° 52' 30" W 1823.8 ft.

Cor. No. 3 Del Rey Lode bears S 21° 55' E 1774.45 ft.

Thence N 89° 56' E

208.03 To cor. No. 2, the N. E. cor. identical with location and with cor. No. 1 Bonita Millsite of this survey,

A pine post 4 ft. long, 4 ins. sq. set 1 ft. in the ground in a mound of earth and stones, scribed 2/2843B/DRMS, whence

No bearing objects available

Thence S 0° 04' E

1046.95 To cor. No. 3, the S. E. cor., identical with location and with cor. No. 4 Bonita Millsite of this survey,

A pine post 4 ft. long, 4 ins. sq. set 1 ft. in the ground in a mound of earth and stones, scribed 3/2843B/DRMS,

No bearing objects available.

Thence S 89° 56' W

208.03 To cor. No. 4, the S. W. cor., identical with location and with cor. No. 3 Santa Monica Millsite of this group,

A pine post <sup>heretofore described</sup> scribed 4/2843B/DRMS

Thence N 0° 04' W

1046.95 To cor. No. 1, the place of beginning

Containing five acres

## Survey 2843 B

Feet.

## Bonita Millsite

Beginning at cor. No. 1, the N. W. cor., identical with location and with cor. No. 2 Del Rey Millsite of this survey

A pine post <sup>heretofore described</sup> scribed 1/2843B/BMS, whence

The N  $\frac{1}{4}$  cor. sec. 24 Tp. 16 S R. 22 E bears N 28° 37' 30" W 1913.70 ft.

Cor. No. 4 Bonita Lode bears S 54° 0' 45" W 1293.64ft.

Thence N 89° 56' E

208.03 To cor. No. 2, the N. E. cor., identical with location and with cor. No. 2 Mt. Vernon Millsite of this group,

A pine post 4 ft. long, 4 ins. sq. set 1 ft. in the ground in a mound of earth and stones and scribed 2/ 2843 B / BMS

No bearing objects available

Thence S 0° 04' E

1046.95 To cor. No. 3, the S. E. cor., identical with location and with cor. No. 3 Mt. Vernon Millsite of this group,

A pine post 4 ft. long, 4 ins. sq. set 1 ft. in the ground in a mound of earth and stones and scribed 3 / 2843 B / BMS

No bearing objects available

Thence S 89° 56' W

208.03 To cor. No. 4 the S. W. cor., identical with location and with cor. No. 3 Del Rey Millsite of this survey,

A pine post scribed 4 / 2843 B / BMS

Thence N 0° 04' W

1046.95 To cor. No. 1, the place of beginning

Containing five acres

## Survey 2843 B

Feet.

## Mt. Vernon Millsite

30

Beginning at cor, No. 1, the N. E. cor., identical with location and with cor. No. 2 Monterey Millsite of this survey,

A pine post 4 ft. long, 4 ins. sq. set 1 ft. in the ground in a mound of earth and stones, scribed 1 / 2843B / MVMS, whence,

The N. E. cor. sec. 24 Tp 16 S. R. 22 E bears N 37° 56' E 2135.40 ft.

Cor. No. 1 Mt vernon Lode bears S 43° 38' 30" W 2986.75 ft.

No bearing objects available

Thence S 89° 56' W

106.62 To cor. No. 3 Sonoma Lode of this survey,

208.03 To cor. No. 2, the N.W. cor., identical with location and with cor. No. 2 Bonita Millsite of this survey,

heretofore described  
A pine post, scribed 2 / 2843B / MVMS

Thence S 0° 04' E

1046.95 To cor. No. 3, the S. W. cor., identical with location and with cor. No. 3, Bonita Millsite of this survey

heretofore described  
A pine post, scribed 3 / 2843 B / MVMS

Thence N 89° 56' E

208.03 To cor. No. 4, the S. E. cor., identical with location and with cor. No. 3 Monterey Millsite of this group,

A pine post 4 ft. long, 4 ins. sq. set 1 ft. in the ground in a mound of stones and earth, scribed 4 / 2843B / MVMS

No bearing objects available

Thence N 0° 04' W

1046.95 To cor. No. 1, the place of beginning.

Containing five acres.



## Survey 2843 B

## Feet. Monterey Millsite

Beginning at cor. No. 1, the N. E. cor., identical with location and with cor. No. 1 Pasadena Millsite of this survey,

A pine post 4 ft. long, 4 ins. sq. set 1 ft. in the ground in a mound of earth and stones, scribed 1/2843 B/ M.M.S., whence

The N. E. cor. sec. 24 Tp. 16 S. R. 22 E bears N 33° 15' 30" E 2014.10 ft.

Cor. No. 1 Monterey Lode bears S 54°37'30" W 4200. ft.

No bearing objects available

Thence S 89° 56' W

208.03 To cor. No. 2, the N. W. cor., identical with location and with cor. No. 1 Mt. Vernon Millsite of this survey,

A pine post <sup>heretofore described</sup> scribed 2/2843B/MMS

Thence S 0° 04' E

1046.95 To cor. No. 3, the S. W. cor., identical with location and with cor. No. 4 Mt. Vernon Millsite,

A pine post <sup>heretofore described</sup> scribed 3/2843B/MMS

Thence N 89° 56' E

36.30 To cor. No. 3 Avoca Lode of this survey,

208.03 To cor. No. 4, the S. E. cor., identical with location and with cor. No. 4 Pasadena Millsite of this survey,

A pine post 4 ft. long, 4 ins. sq. set 1 ft. in the ground, scribed 4/2843B/MMS

No bearing objects available

Thence N 0° 04' W

1046.95 To cor. No. 1, the place of beginning

Containing five Acres

## Survey 2843 B

Feet.

## Pasadena Millsite

32

Beginning at cor. No. 1, the N. W. cor., identical with location and with cor. No. 1 Monterey Millsite of this survey,

<sup>heretofore described</sup>  
A pine post scribed 1/2843B/PMS, whence

The N. E. cor. sec. 24 . T. 16 S. R. 22 E bears  
N 33° 15' 30" E 2014.10 ft.

Cor. No. 3 Pasadena Lode bears S 69° 39' W 3014.67 ft.

Thence N 89° 56' E

208.03 To cor. No. 2, the N. E. cor., identical with location and with cor. No. 1 Mariposa Millsite of this survey,

A pine post 4 ft. long, 4 ins. sq. set 1 ft. in the ground in a mound of earth and stones, scribed 2/2843B/PMS,

No bearing objects available

Thence S 0° 04' E

1046.95 To cor. No. 3, the S. E. cor., identical with location and with cor. No. 4 Mariposa Millsite of this survey,

A pine post 4 ft. long, 4 ins. sq. set 1 ft. in the ground in a mound of earth and stones and scribed 3/2843B/PMS

No bearing objects available

Thence S 89° 56' W

208.03 To cor. No. 4, the S. W. cor., identical with location and with cor. No. 4 Monterey Millsite of this survey,

<sup>heretofore described</sup>  
A pine post scribed 4/2843B/PMS

Thence N 0° 04' W

1046.95 To cor. No. 1, the place of beginning,

Containing five acres

## Survey 2843 B

Feet.

## Mariposa Millsite

Beginning at cor. No. 1, the N. W. cor, identical with location and with cor. No. 2 Pasadena Millsite of this survey,

A pine post <sup>heretofore described</sup> scribed 1/2843B/MMS, whence

The N. E. cor. sec. 24 Tp. 16 S. R. 22 E bears N 28° 02' E 1907.70 ft.

Cor No. 1 Mariposa Lode bears S 49° 57' 30" W 3964.3ft.

Thence N 89° 56' E

208.03 To cor. No. 2, the N. E. cor., identical with location and with cor. No. 1 Sonoma Millsite of this survey,

A pine post 4 ft. long, 4 ins. sq. set 1 ft. in the ground in a mound of stones, scribed 2/2843B/MMS

No bearing objects available

Thence S 0° 04' E

1046.95 To cor. No. 3, the S. E. cor., identical with location and with cor. No. 4 Sonoma Millsite of this group,

A pine post 4 ft. long, 4 ins. sq. set 1 ft. in the ground in a mound of earth and stones, scribed 3/2843B/MMS,

No bearing objects available

Thence S 89° 56' W

208.03 To cor. No. 4 the S. W. cor., identical with location and with cor. No. 3 Pasadena millsite of this group,

A pine post <sup>heretofore described</sup> scribed 4/2843B/MMS

Thence N 0° 04' W

1046.95 To cor. No. 1, the place of beginning,

Containing five acres



## Survey 2843 B

Feet.

Sonoma Millsite

34

Beginning at cor. No. 1, the N. W. cor., identical with location and with cor. No. 2 Mariposa Millsite of this survey,

*heretofore described*  
A pine post <sup>^</sup> scribed 1/2843B/SMS, whence

The N. E. cor. sec. 24 Tp 16 S. R. 22 E bears N 22° 14' 30" E 1819 ft. and cor. <sup>N<sup>e</sup></sup> 3 Sonoma is S89°56'W 730.71 ft

Thence N 89° 56' E

208.03 To cor. No. 2, the N. E. cor., identical with location

A pine post 4 ft. long, 4 ins. sq. set 1 ft. in the ground in a mound of stones and earth and scribed 2/2843 B/SMS

No bearing objects available

Thence S 0° 04' E

1046.95 To cor. No. 3, the S, E. cor., identical with location,

A pine post 4 ft. long, 4 ins. sq. set 1 ft. in the ground in a mound of earth and stones, scribed 3/2843B/SMS,

No bearing monuments available

Thence S 89° 56' W

208.03 To cor. No. 4, the S. W. cor., identical with location and with cor. No. 3 Mariposa Millsite of this survey,

*heretofore described*  
A pine post <sup>^</sup> scribed 4/2843B/SMS

Thence N 0° 04' W

1046.95 To cor. No. 1, the place of beginning,

Containing five acres

1120-11 of 2011 10' 58" + 7'

1120-11 of 2011 10' 58" + 7'

## Survey 2843 B

Feet.

## Santa Rosa Millsite

Beginning at cor. No. 1, the N. W. cor., identical with location and with Corner No. 2 of Sur. No. 2842 B, Elsinor Millsite, on line 4-1 of Survey No. 2844 A, Frenchpark Lode, owned by the applicant herein, at N 89° 56' E 537.29 ft. from Corner No. 1.

A pine post 4 ft. long, 4 ins. sq. set 1 ft. in the ground in a mound of earth and stones, scribed 1/2843B/S R. M. S., whence

The N  $\frac{1}{4}$  cor. sec. 24 Tp. 16 S. R. 22 E bears N 83° 04' W 915.72 ft.

Cor. No. 1 Santa Rosa Lode bears N 62° 46' W 1410.25 ft.

No bearing objects available

Thence N 89° 56' E

224.58 To cor. No. 2, the N. E. cor., identical with location and with cor. No. 1 Ramona Millsite of this survey,

A pine post 4 ft. long, 4 ins. sq. set 1 ft. in the ground in a mound of earth and stones, scribed 2/2843B/SRMS, whence

No bearing objects available

Thence S 0° 04' E

969.78 To cor. No. 3, the S. E. cor., identical with location and with cor. No. 4 Ramona Millsite of this survey,

A pine post 4 ft. long, 4 ins. sq. set 1 ft. in the ground in a mound of earth and stones, scribed 3/2843B/S. R. M. S.

No bearing objects available

Thence S 89° 56' W

224.58 To cor. No. 4, the S. W. cor., identical with location and with Corner No. 3, Survey No. 2842 B, Elsinor Millsite,

A pine post 4 ft. long, 4 ins. sq. set 1 ft. in the ground in a mound of stones, scribed 4/2843B/SRMS, no bearing objects available.

~~Thence N 0° 04' W~~

~~969.78 To cor. No. 1, the place of beginning,  
Containing five acres~~

## Survey 2843 B

36

Feet.

## Ramona Millsite

969.78 To Cor.No. 1, the <sup>Thence N 0° 04' W.</sup> place of beginning, containing five acres.  
Beginning at cor. No. 1, the N. W. cor., identical  
with location and with cor. No. 2 Santa Rosa Millsite of  
this survey,

A pine post <sup>heretofore described</sup> scribed 1/2843B/RMS, whence

The N.  $\frac{1}{4}$ . cor. sec. 24 Tp. 16 S. R. 22 E bears

N 84° 26' 30" W 1139 ft.

Cor. No. 8 Ramona Lode bears S 30° 25' W 4774.40 ft.

Thence N 39° 56' E

224.58 To cor. No. 2, the N. E cor, identical with location.

A pine post 4 ft. long 4 ins. sq. set 18 ins in the  
ground in a mound of earth and stones, scribed  
2/2843B/RMS, whence

Corner No. 4, Survey No. 2844 Q, Frenchpark lode, owned by  
the applicant herein, bears N 89° 56' E 513.55 ft.

No bearing objects available

Thence S 0° 04' E

969.78 To cor. No. 3, the S. E. cor., identical with location,

A pine post 4 ft. long, 4 ins. sq set 18 ins. in the  
ground in a mound of earth and stones, chiseled 3/2843B/  
R. M. S.

No bearing objects available.

Thence S 89° 56' W

224.58 To cor. No. 4, the S. W. cor, identical with location  
and with cor. No. 3 Santa Rosa Millsite of this survey,

A pine post <sup>heretofore described</sup> scribed 4/2843B/RMS.

Thence N 0° 04' W

969.78 To cor. No. 1, the place of beginning,

Containing five acres.



Lode Lines

As near as can be determined from present development the veins of the several locations embraced in this claim extend as follows from their respective discovery points:

## Santa Rosa

N 18° 04' E 230 ft. and S 18° 04' W 1270 ft. ✓

## Walla Walla

N 10° 22' W 88 ft. and S 10° 22' E 1412 ft. ✓

## Sonoma

N 89° 56' E 1498 ft. and S 89° 56' W 2 ft. ✓

## Santa Monica

N 0° 04' W 1500 ft. ✓

## Ventura

N 1° 30' E 1500 ft. ✓

## Bonita

S 0° 04' E 1500 ft. ✓

## Mt. Vernon

S 0° 04' E 1500 ft. ✓

## Ramona

N 89° 56' E 935 ft. and S 89° 56' W 565 ft. ✓

## Mariposa

S 0° 04' E 55 ft. and N 0° 04' W 1445 ft. ✓

## Monterey

S 0° 04' E 620 ft. and N 0° 04' W 880 ft. ✓

## Pasadena

S 78° 58' E 100 ft. and N 78° 58' W 1400 ft. ✓

## Avoca

S 89° 56' W 594 ft. and N 89° 56' E 906 ft. ✓

## Del Rey

S 89° 56' W 363 ft. and N 89° 56' E 1137 ft. ✓

## Survey 2843

## A &amp; B

	<u>Areas</u>	<u>Acres</u>
Total Area Bonita Lode		20.661
Total Area Ramona Lode		15.694
Total Area Del Rey Lode		20.661
Total Area Avoca Lode		20.661
Total Area Mariposa Lode		20.655
Total Area Monterey Lode		20.655
Total Area Ventura Lode		20.653
Area in conflict with Sonoma Lode	this survey 1.341	
Total Area Santa Monica Lode		19.904
Total Area Walla Walla Lode		20.624
Area in conflict with Santa Monica Lode, this survey	0.035	
Total Area Santa Rosa Lode		20.649
Total Area Pasadena Lode		16.816
Total Area Sonoma Lode		20.654
" " MT Vernon Lode		19.146
Area Avoca Millsite		4.998
Area Walla Walla Millsite		5.00
Area Ventura Millsite		5.00
Area Santa Monica Millsite		5.00
Area Del Rey Millsite		5.00
Area Bonita Millsite		5.00
Area Mt Vernon Millsite		5.00
Area Monterey Millsite		5.00
Area Pasadena Millsite		5.00
Area Mariposa Millsite		5.00
Area Sonoma Millsite		5.00
Area Santa Rosa Millsite		5.00
Area Ramona Millsite		5.00

## Survey 2843 A &amp; B

39

## Expenditure of Five Hundred Dollars

A certificate of this expenditure will be filed before the expiration of the publication.

Santa Rosa Lode:-

Value

- ✓ No. 1 Discovery Shaft 4x6x10 ft., bears from N end center of location S 18° 04' W 230 ft. \$ 25.00

Walla Walla Lode:-

- ✓ No. 1 Discovery Shaft 4x6x197 ft. bears from N end center of location S 10° 22' E 88 ft. \$1000.00

Sonoma Lode:-

- ✓ No. 1 Discovery Shaft 4x6x50 ft. bears from W end center of location N 89° 56' E 2 ft. \$ 300.00
- No. 2 Shaft 4x6x60 ft. bears from cor. No. 3 N 46° 52' W 287 ft. \$ 300.00

- ✓ No. 3 Shaft 4x6x6 ft. bears from same point N 63° 50' W 720 ft. \$ 10.00

- ✓ No. 4 Shaft same dimensions bears from same point N 75° 55' W 716 ft. \$ 10.00

Ventura Lode:-

- ✓ No. 1 Discovery Shaft 4x6x67 ft. Center S side of shaft at S end center of location \$ 900.00
- ✓ No. 2 Shaft 4x6x10 ft. bears from N end center of location S 7° 05' E 78 ft. \$ 10.00

Bonita Lode:-

- ✓ No. 1 Discovery Shaft 4x6x10 ft. Center N side of shaft at N end center of location \$ 25.00
- ✓ No. 2 Shaft 4x6x10 ft. bears from S end center of location North 10 ft. \$ 10.00

Mt. Vernon Lode:-

- ✓ No. 1 Discovery Shaft 4x6x10 ft. Center N side of shaft is at N end center of the location \$ 25.00

- ✓ No. 2 Shaft 4x6x10 ft. bears from cor. No. 3 S 75° 40' E 76 ft. \$ 10.00

2625



## Improvements, continued.

		Value
	<u>Santa Monica Lode:-</u>	
✓ No. 1	Discovery Shaft 4x6x28 ft. Center of the S side of this shaft is at the S end center of location	\$ 350.00
✓ No. 2	Shaft 4x6x10 ft. bears from point on line 2 - 3 at 360.30 ft. from cor. No. 2 East 290 ft.	\$ 10.00
	<u>Mariposa Lode:-</u>	
✓ No. 1	Discovery Shaft 4x6x10 ft. bears from S end center of location N 0° 04' W 55 ft.	\$ 20.00
	<u>Monterey Lode:-</u>	
✓ No. 1	Discovery Shaft 4x6x87 ft. bears from S end center of location N 0° 04' W 620 ft.	\$ 900.00
	<u>Pasadena Lode:-</u>	
✓ No. 1	Discovery Shaft 4x6x10 ft. bears from the E end center of location N 78° 58' W 100 ft.	\$ 25.00
	<u>Ramona Lode:-</u>	
✓ No. 1	Discovery Shaft 4x6x10 ft. bears from the W end center of location N 89° 56' E 565 ft.	\$ 10.00
	<u>Avoca Lode:-</u>	
✓ No. 1	Discovery Shaft 4x6x63 ft. bears from the W end center of location N 89° 56' E 594 ft.	\$ 504.00
	<u>Del Rey Lode:-</u>	
✓ No. 1	Discovery Shaft 4x6x100 ft. bears from the W end center of location N 89° 56' E 363 ft.	\$ 800.00

## A &amp; B

## Improvements, continued,

Other Improvements

A corrugated iron Blacksmith Shop bears from the E end center Pasadena Lode, to the N. E. cor, of shop  
S 39°41' W 169 ft.

Shaft 4x6x8 ft. bears from cor. No. 3 Santa Rosa Mill-  
site N 25°47' W 113 ft.

Shaft 4x6x30 ft. bears from the cor. No. 2, Monterey  
Millsite S 34° 31' E 308 ft.

S. E. cor. frame house facing E, bears from cor. No. 2  
Mariposa Millsite S 21°27' W 364.6 ft.

S. E cor. frame shed bears from same point  
S 31°18' W 369 ft.

Shaft 4x6x10 ft. bears from cor. No.1 Sonoma  
Millsite S 8° 5' E 293 ft.

Adjoining Claims

North	This survey adjoins on lode, <del>Sur. No. 2044 A,</del> The Frenchpark <del>and Catalina lodes,</del> and the Frenchpark and Elsinor Millsites, <del>Sur. No. 2044 B &amp; 2042 B,</del> owned by appli- cant herein, and the Altar lode, <del>Uns,</del> same claimant.
East	Unclaimed
South	Psyche Lode, Survey No. 332, name of owner unknown, Little Stranger Lode, Smith, owner, an unsurveyed claim
West	South Star, North Star, Shelby and Shelby No. 2 claims, all unsurveyed and owned by J. B. Neal.

## Location

This survey is located in sec. 24 and S.  $\frac{1}{2}$ . sec 13  
Tp. 16 S. R 22 E Gila & Salt River Base & Meridian  
In the Cochise Mining District, Cochise County, Arizona  
Instrument

The survey was made with a C. L. Berger Transit No.  
6072, the courses were deflected from the true meridian as  
determined by direct solar observations. The distances  
were measured with a 300 ft. steel tape

## A &amp; B

Report

The lines of each location of this claim were run directly upon the ground. All tie lines were run either directly upon the ground or by traverses, run upon the ground and submitted in a separate report herewith.

The S  $\frac{1}{4}$  cor. sec. 24 is a limestone rock 6 ins. sq., 12 ins. high, chiseled  $\frac{1}{4}$  on N side.

The N. E. cor. sec. 24 is a white quartz rock 4x10 ins., 10 ins. high, chiseled with four notches on the N side.

The N  $\frac{1}{4}$  cor. sec. 24 is a white quartz rock 8 ins. high, 10 ins. sq., chiseled  $\frac{1}{4}$  on N side.

The N. W. cor. sec. 24 is a quartzite stone, 8 ins. high, 10 ins sq., set in the ground by a mound of stones, not marked.

These are the nearest corners of the public survey that could be found and identified.

The N. E. and N. W. corners of the Psyche Lode, Survey No. 332 are pine posts scribed respectively P.N.E and P.N.W., no survey number thereon. The mineral monument as called for in the approved notes of this survey could not be found.

The connecting line between the N and S  $\frac{1}{4}$  cors. of sec. 24 bears from the S  $\frac{1}{4}$  cor. of that sec. N 0° 06' E 5297.50 ft.

Any disagreements between this survey and the approved surveys, referred to in connection therewith, are due to errors in the latter

Geo. C. Clark  
U. S. Mineral Surveyor

September 20th.1910



# FINAL OATHS FOR SURVEYS.

## LIST OF NAMES.

A list of the names of the individuals employed by Geo. C. Clark

United States Deputy Mineral Surveyor, to assist in running, measuring, and marking the lines, corners, and boundaries described in the foregoing field notes of the survey of the mining claim of.....

Thomas Higgins

Pasadena, Del Rey, Mariposa, Santa Monica, Sonoma, Ventura, Santa Rosa,  
known as the Monterey  
Walla Walla, Mt. Vernon, Bonita, Avoca and Ramona lodes and mill sites  
and showing the respective capacities in which they acted.

J. J. Higgins, ..... , *Chainman.*

Mariano Mumos ..... , *Chainman.*

Simon Chaves ..... , *Acman.*

..... , *Flagman.*

## FINAL OATHS OF ASSISTANTS.

We, J. J. Higgins and Mariano Mumos

and Simon Chaves ..... , do solemnly swear that we assisted

Geo. C. Clark ..... , United States Deputy Mineral Surveyor, in marking the corners and surveying the boundaries of the mining claim of .....

Thomas Higgins

Pasadena, Del Rey, Mariposa, Monterey, Santa Monica, Sonoma, Ventura  
known as the .....  
Santa Rosa, Walla Walla, Mt. Vernon, Bonita, Avoca and Ramona lodes & mill sites  
represented in the foregoing field notes as having been surveyed by said deputy mineral surveyor and under his direction; and that said survey has been in all respects, to the best of our knowledge and belief, faithfully and correctly executed, and the corner and boundary monuments established according to law and the instructions furnished by the United States Surveyor-General for Arizona .....

J. J. Higgins ..... , *Chainman.*

Mariano Mumos ..... , *Chainman.*

Simon Chaves ..... , *Acman.*

..... , *Flagman.*

Subscribed and sworn to by the above-named persons before me this 30th

day of August ..... , 190.....

[Signature]

..... , *Notary Public*

My commission expires

March 15th 1913

FINAL OATH OF U. S. MINERAL SURVEYOR.

I, Geo. C. Clark, U. S. Mineral Surveyor,  
do solemnly swear that, in pursuance of instructions received from the United States  
Surveyor General for Arizona, dated  
August 8th 1910, I have, in strict conformity to the laws of the  
United States, the official regulations and instructions thereunder, and the instructions  
of said Surveyor General, faithfully and correctly executed the survey of the Mining  
Claim of Thomas Higgins known as the  
Pasadena, Del Rey, Mariposa, Monterey, known as the  
Santa Monica, Sonora, Kustan, Santa Rosa, Walla Walla,  
<sup>mt, Verm, Sonita, avoca, <sup>24</sup> of Ramona Lodes + millites</sup>  
situate in Dragon Cochise Mining District,  
Cochise County, Arizona, in Sections  
24 + 13, Township No. 16S, Range No. 22E - T + S. R. B + M,  
and designated as Survey No. 2843 A of B, as represented  
in the foregoing field notes, which accurately show the boundaries of said mining claim  
as distinctly marked by monuments on the ground, and described in the attached copy  
of the location certificate, which was received by me from the Surveyor General with  
said instructions, and that all the corners of said survey have been established and per-  
petuated in strict accordance with the law, official regulations and instructions there-  
under; and I do further solemnly swear that the foregoing are the true and original  
field notes of said survey and my report therein, and that the labor expended and  
improvements made upon said mining claim by claimant or his grantors  
are as therein fully stated, and that the character, extent, location, and itemized value  
thereof are specified therein with particularity and full detail, and that no portion of  
said labor or improvements so credited to this claim has been included in the estimate  
of expenditures upon any other claim.

Geo. C. Clark  
U. S. Mineral Surveyor.

Subscribed and sworn to by the said Geo. C. Clark  
U. S. Mineral Surveyor, before me FRANK S. INGALLS  
this 18th  
day of January, 1911

Frank S. Ingalls  
SURVEYOR-GENERAL OF ARIZONA



# Notice of Mining Location

## LODE CLAIM

### To All Whom It May Concern:

This Mining Claim, the name of which is the Pasadena Mining Claim, situate on lands belonging to the United States of America, and in which there are valuable mineral deposits, was entered upon and located for the purposes of exploration and purchase by Patrick Whelan

(Locator must insert either "a citizen of the United States," or, "who has declared his intention to become a citizen of the United States.")

the undersigned, on the 25<sup>th</sup> day of May 1906.

The length of this claim is 1500 feet, and 1 claim 97 feet,

in an easterly direction and 1403

feet in a westerly direction from the center of the discovery shaft, at which this notice is posted, lengthwise of the claim, together with 300 feet in width of the surface grounds, on each

side of the center of said claim. The general course of the lode deposit and premises is from the east to the west

The claim is situated and located in the Cochise Mining District, in Cochise County, in the Territory of Arizona,

in a direction from the S. E. cor. the  $\frac{1}{4}$  sec. cor. between secs. 13 & 24, Tp 16 S, R 22 E, bears N 25° 15' E, 3015.3 ft.

The surface boundaries of the claim are marked upon the ground as follows: Beginning at a post in mound of earth & stone

at a point in an easterly direction 97 feet from the discovery shaft (at which this notice is posted), being in the center of the east

end line of said claim; thence S 0° 04' E, 305.5 feet to a post in mound of earth and stone, being the S. E.

N 78° 57' W, 1500 feet to a post in mound of earth & stone, being at the S. W.

corner of said claim; thence N 0° 04' W, 305.5 feet to a post in mound of earth & stone at the center of the west end of said claim;

thence N 0° 04' W, 305.5 feet to a post in mound of earth & stone, being at the N. E.

corner of said claim; thence S 78° 57' E, 1500 feet to a post in mound of earth & stone at the N. E. corner of said claim;

thence S 0° 04' E, 305.5 feet to the place of beginning.

All done under the provisions of Chapter Six, of Title XXXII, of the Revised Statutes of the United States, and of an Act of the General Assembly of Arizona, entitled "An Act to Revise and Codify the Laws of the Territory of Arizona," approved March 16, 1901.

Dated and posted on the ground this 25<sup>th</sup> day of May 1906.

Witnesses:

J. A. Rockfellow

E. L. Robinson

Patrick Whelan



TERRITORY OF ARIZONA,

County of COCHISE ss.

I, Frank J. ..., County Recorder in and for the County and Territory aforesaid, do hereby certify that the within instrument was filed for record at 9 o'clock P. M., on this MAY 25 1906 day of MAY 25 1906 1906, and duly recorded in Book No. 36 of MINING Records of COCHISE County, Arizona, at pages 454

WITNESS my hand and official seal the day and year first above written.

Frank J. ...  
County Recorder.

COMPARED.

AUG. 4 - 1910

No. 2940

Notice of Location

LODE CLAIM

Vertical lines for text entry.

Dated 1906

Filed and Recorded at request of

Catrick Melan

MAY 25 1906

A. D. 1906

at 9 A M.


Book 36 Record of Mines

Pages 454

Frank J. ...  
County Recorder.

By ...  
Deputy Recorder.

Passadina



This diagram is to give locator a general idea of plan of location under the new law. The Discovery Shaft can be in the center of claim or any distance from either end desired. In the diagram it is placed 500 feet from one end and 1000 feet from the other. Commence description of claim at a center end monument, giving its distance and direction from center of Discovery Shaft; thence bound the claim in either direction. In description be careful to state locality of claim with reference to some natural object, or permanent monument, as will identify the claim.



Notice of Mill-site Location.

Notice is hereby given that the undersigned, Thomas Higgins, being the owner of the Paradise Lode Mining claim, situate in the Gochise Mining District, County of Gochise, Territory of Arizona, for the purpose of mining & working the ores of said claim & for general mining & milling purposes in connection therewith, does hereby locate & claim five acres of non-mineral ground, not contiguous ~~to~~ said claim, within the mining district, county & Territory aforesaid & described as follows:—Beginning at the N.W. cor. whence the N.E. cor. of said lode claim bears westerly about 300 ft. & the N.W. cor. sec. 24 T<sup>1</sup> P. 16S R 22 E bears N. westerly about 200 ft., thence southerly 104.7 ft. to the N.W. cor. thence easterly 208 ft. to the S.E. cor. thence northerly 104.7 ft. to the N.E. cor thence westerly 208 ft. to the place of beginning. Dated and posted on the ground this 26 day of July 1910.

Thomas Higgins  
 by James J. Flanagan  
 Authorized Agent

JAMES J. FLANAGAN  
 Co. Gochise Co. Ariz.  
 Licensed  
 Surveyor  
 No. 1010  
 State of Arizona  
 Commission Expires  
 July 1st 1911





COMPARED

3368

AUG 4 - 1910

Recorder's Office,  
TOMBSTONE, Cochise Co., Ariz.

Filed and recorded at request of

*James S. Chapman*

JUL 28 1910 A. D. 190

at *Paul* M.

Book *Mitchell*

Pages *536*

*Alm S. Donald*  
County Recorder

TERRITORY OF ARIZONA,  
County of Cochise.

I, C. A. McDonald, County Recorder in and for the County and Territory aforesaid, do hereby certify that the within instrument was filed for record at *9* o'clock *A.M.*, on this *28* day of *JUL 28 1910* and duly recorded in Book No. *536* of *536* records of Cochise County, Arizona, at pages *536*.  
Witness my hand and official seal the day and year first above written.

*C. A. McDonald*  
County Recorder

By *Al*  
Deputy



AMENDED  
Notice of Mining Location  
LODE CLAIM

49

TO ALL WHOM IT MAY CONCERN:

This mining Claim, the name of which is the Del Rey  
Mining Claim, situate on lands belonging to the United States of America, and in which there are  
valuable mineral deposits, was entered upon and located for the purpose of exploration and purchase  
by Thomas Higgins

(Locator must insert either "a citizen of the United States," or "who has declared his intention to become a citizen of the United States.")  
the undersigned, on the 23rd day of July 1910

The length of this claim is 1500 feet,  
and 2 claim 360 feet,  
in a Westerly direction and 1140  
feet in a easterly direction from  
the center of the discovery shaft, at which this notice is posted, lengthwise of the claim, together  
with 300 feet in width of the surface grounds, on each  
side of the center of said claim. The general course of the lode deposit and premises is from the  
west to the east

The claim is situated and located in the Cochise Mining District, in  
Cochise County in the Territory of Arizona, about 3900 feet  
in a westerly direction from Dragon Station and the discovery  
shaft is located about 3400 feet in a southerly direction from  
N. 1/4 Sec. 24, T. 16 S., R. 22 E., and is bounded on the N. by the  
Bonita and on the W. by the Arava claims

The surface boundaries of the claim are marked upon the ground as follows: Beginning at  
Discovery shaft Pine Post  
at a point in a westerly direction 360 feet from  
the discovery shaft (at which this notice is posted), being in the center of the 21  
end line of said claim; thence south 300 feet to a post in a  
round of stones, being the S. 21 corner of said claim; thence  
easterly 1500 feet to a post in a round of stones being at the  
S. E corner of said claim; thence southerly 300 feet  
to a post in a round of stones at the center of the E end of said claim;  
thence southerly 300 feet to a post in a round of stones being at the  
N. E corner of said claim; thence 1500 feet westerly  
feet to a post in a round of stones at the N. W corner of said claim;  
thence southerly 300 feet to the place of beginning.

All done under the provisions of Chapter Six, of Title XXXII, of the Revised Statutes of the  
United States, and of an Act of the General Assembly of Arizona, entitled, "An Act to Revise and  
Codify the Laws of the Territory of Arizona," approved March 16, 1901.

This is an Amended Location Notice of the Del Rey  
Mining claim, located by Patrick J. Flanagan  
on the 23rd day of  
May, 1906, and recorded in Book 36 of Records of Mines, at  
page 457, in the office of the County Recorder of the aforesaid County of Cochise  
to which reference is hereby made, and this Amended Location Notice is made and posted to correct  
errors in the description in the said original Location Notice.

Dated and posted on the ground this 23rd day of July, 1910  
Thomas Higgins  
per James J. Flanagan  
Authorized Agent.



TERRITORY OF ARIZONA,

County of COCHISE ss.

I, E. McDonald, County Recorder in and for the County and Territory aforesaid, do hereby certify that the within instrument was filed for record at 9 o'clock A M., on this JUL 28 1910 day of JUL 28 1910, 1910, and duly recorded in Book No. 46 of MINING Records of COCHISE County, Arizona, at pages 452

Witness my hand and official seal the day and year first above written.

E. McDonald  
County Recorder.

9 A  
COMPARED  
AUG 4 - 1910

3349  
AMENDED

# Notice of Location

LODE CLAIM.

.....  
.....  
.....  
.....  
.....  
.....  
.....  
.....

Dated ....., 1910

Filed and recorded at request of  
James J. Langman

JUL 28 1910 A. D. 1910  
at 9 A M.

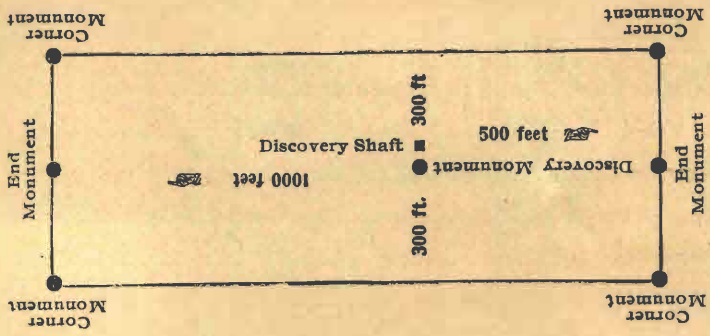
Book 46 Record of Mines

Pages 452  
E. McDonald  
County Recorder.

By .....  
Deputy Recorder.

The McNeil Co., Printers, Phoenix, Arizona

al



This diagram is to give locator a general idea of plan of location under the new law. The Discovery Shaft can be in the center of claim or any distance from either end desired. In the diagram it is placed 500 feet from one end and 1000 feet from the other. Commence description of claim at a center end monument, giving its distance and direction from center of Discovery Shaft; thence bound the claim in either direction. In description be careful to state locality of claim with reference to some natural object, or permanent monument, as will identify the claim.



Notice of Mill-site Location

Notice is hereby given that the undersigned Thomas Higgins, being the owner of the Sel Ray Lode Mining claim, situate in the Cochise Mining District, County of Cochise, Territory of Arizona, for the purpose of working the ores of said claim & for general mining & milling purposes in connection therewith, does hereby locate & claim five acres of non-mineral ground, not contiguous to said claim, within said mining district, county & Territory & described as follows:- beginning at the S<sup>th</sup> cor., whence the N<sup>th</sup> cor. of said lode claim bears south westerly about 600 ft & the N<sup>th</sup> cor. sec. 24 T<sup>1</sup> S. 16 S. R. 23 E bears north westerly about 2800 ft., thence easterly 208 ft. to the N<sup>th</sup> cor. thence north westerly 1047 ft. to the N<sup>th</sup> E cor. thence westerly 208 ft. to the N<sup>th</sup> W cor. thence south westerly 1047 ft to the place of beginning. Dated & posted on the ground this 26 day of July 1910.

Thomas Higgins

James J. Flanagan

Authorized Agent

W  
D  
1910

RECEIVED  
 COCHISE COUNTY  
 JUL 27 1910  
 TO BE KEPT TO BE  
 FILED IN THE  
 OFFICE OF THE  
 COUNTY CLERK  
 AT TUCSON ARIZONA



2  
3364

COMPLETED

AUG 4 - 1910

**Recorder's Office,**  
TOMBSTONE, Cochise Co., Ariz.

Filed and recorded at request of

*Samuel J. Thomas*

JUL 28 1910 A. D. 190

at *9* o'clock *P.* M.

Book *1111* file

Pages *132-133*

*Samuel*  
County Recorder

TERRITORY OF ARIZONA,  
County of Cochise.

I, C. A. McDonald, County Recorder in and for the County and Territory aforesaid, do hereby certify that the within instrument was filed for record at *9* o'clock *P.* M., on this *28* day of *JULY* *28* 1910 and duly recorded in Book No. *1111* of *1111* records of Cochise County, Arizona, at pages *132-133*.  
Witness my hand and official seal the day and year first above written.

*Samuel*  
County Recorder

By *SA*  
Deputy



# Notice of Mining Location

## LODE CLAIM

To All Whom It May Concern:

This Mining Claim, the name of which is the Mariposa Mining Claim, situate on lands belonging to the United States of America, and in which there are valuable mineral deposits, was entered upon and located for the purposes of exploration and purchase by Patrick Whelan

(Locator must insert either "a citizen of the United States," or, "who has declared his intention to become a citizen of the United States.")

the undersigned, on the 25<sup>th</sup> day of May, 1906.

The length of this claim is 1500 feet, and I claim 55 feet, in a southerly direction and 1445 feet in a northerly direction from the center of the discovery shaft, at which this notice is posted, lengthwise of the claim, together with 300 feet in width of the surface grounds, on each side of the center of said claim. The general course of the lode deposit and premises is from the south to the north

The claim is situated and located in the Cochise Mining District, in Cochise County, in the Territory of Arizona, ~~about~~ in a direction from the N. E. cor. the  $\frac{1}{4}$  sec. cor. between secs 13 & 24, Tp 16 S, R 22 E bears N 25° 15'E, 3015.3 ft.

The surface boundaries of the claim are marked upon the ground as follows: Beginning at a post in mound of stone & earth

at a point in a northerly direction 1445 feet from the discovery shaft (at which this notice is posted), being in the center of the north end line of said claim; thence S 78° 57' E, 305.5 feet to a post in mound of earth & stone, being the N. E. corner of said claim; thence ~~S 78° 57' E~~ S 0° 04' E, 1500 feet to a Post in mound of earth & stone, being at the S. E. corner of said claim; thence N 78° 57' W, 305.5 feet to a post in mound of earth & stone at the center of the south end of said claim; thence ~~same course~~ same course 305.5 feet to a post in mound of earth & stone, being at the S. W. corner of said claim; thence N 0° 04' W, 1500 feet to a post in mound of earth & stone at the N. W. corner of said claim; thence S 78° 57' E, 305.5 feet to the place of beginning.

All done under the provisions of Chapter Six, of Title XXXII, of the Revised Statutes of the United States, and of an Act of the General Assembly of Arizona, entitled "An Act to Revise and Codify the Laws of the Territory of Arizona," approved March 16, 1901.

Dated and posted on the ground this 25<sup>th</sup> day of May, 1906.

Patrick Whelan

Witnesses:

J. A. Rockfellow  
E. L. Robinson




COMPARED.

AUG. 4 - 1910

W. 2939

Notice of Location

LODE CLAIM



This diagram is to give locator a general idea of plan of location under the new law. The Discovery Shaft can be in the center of claim or any distance from either end desired. In the diagram it is placed 500 feet from one end and 1000 feet from the other. Commence description of claim at a center end monument, giving its distance and direction from center of Discovery Shaft; thence bound the claim in either direction. In description be careful to state locality of claim with reference to some natural object, or permanent monument, as will identify the claim.

54 TERRITORY OF ARIZONA } COCHISE } ss.

County of.....

I, *Frankston*

County Recorder in and for the County and Territory aforesaid, do hereby certify that the within instrument was filed for record at.....o'clock.....M.,

on this.....day of.....*MAY 25 1906*.....190..., and duly recorded in Book No.....*36*.....

of.....*MINING*.....Records of.....*COCHISE*.....County, Arizona, at pages.....*453*.....

WITNESS my hand and official seal the day and year first above written.

*Frankston*

County Recorder.

Filed and Recorded at request of

*Patrick Phelan*

Dated.....190.....

*MAY 25 1906* A. D. 190.....

at.....*9 a*.....M.

Book *36* Record of Mines

Pages *453*

*Frankston*

County Recorder.

By.....*PH*.....Deputy Recorder.

*Manypose*



Notice of Mill-site Location.

Notice is hereby given that the undersigned, Thomas Higgins, being the owner of the Mariposa Lode Mining claim, situate in the Cochise Mining <sup>District</sup> county of Cochise, Territory of Arizona, for the purpose of mining & working the ore of said claim & for general mining & milling purposes in connection therewith, does hereby locate a claim five acres of non-mineral ground, not contiguous ~~to~~ to said claim, within the mining district, county & Territory aforesaid & described as follows:—Beginning at the N. W. cor. where ~~the~~ the N. E. cor. of said lode claim bears westerly about 2850 ft. & the N. W. cor. sec. 24 Tp. 16S R. 23 E bears N. westerly about 2150 ft., thence southerly 1047 ft. to the S. W. cor. thence easterly 208 ft. to the S. E. cor. thence nort herly 1047 ft. to the N. E. cor. thence westerly 208 ft. to the place of beginning: <sup>26</sup> ~~25~~ day of July 1910.

Thomas Higgins  
 by James J. Flanagan  
 Authorized Agent

*[Faint, illegible text and markings, possibly a stamp or recording information]*



COMPARED

AUG 4 - 1910

2  
336

Recorder's Office,  
TOMBSTONE, Cochise Co., Ariz.

Filed and recorded at request of

*James Williamson*

JUL 28 1910 A. D. 190

at \_\_\_\_\_ M.

Book *1117 46*

Pages *534 535*

*Edmond*  
County Recorder

TERRITORY OF ARIZONA,  
County of Cochise.

I, C. A. McDonald, County Recorder in and for the County and Territory aforesaid, do hereby certify that the within instrument was filed for record at \_\_\_\_\_ M., on this \_\_\_\_\_ day of *JUL 28 1910* and duly recorded in Book No. \_\_\_\_\_ of \_\_\_\_\_ records of Cochise County, Arizona, at pages *1344*.  
Witness my hand and official seal the day and year first above written.

*C. A. McDonald*  
County Recorder

By *Ed* \_\_\_\_\_  
Deputy



AMENDED  
**Notice of Mining Location**  
 LODE CLAIM

**TO ALL WHOM IT MAY CONCERN:**

This mining Claim, the name of which is the Monterey  
 Mining Claim, situate on lands belonging to the United States of America, and in which there are  
 valuable mineral deposits, was entered upon and located for the purpose of exploration and purchase  
 by Thomas Higgins

(Locator must insert either "a citizen of the United States." or "who has declared his intention to become a citizen of the United States.")  
 the undersigned, on the 23rd day of July 1910

The length of this claim is 1500 feet,  
 and 1 claim 600 feet,  
 in a northwesterly direction and  
900 feet in a southeasterly direction from  
 the center of the discovery shaft, at which this notice is posted, lengthwise of the claim, together  
 with 300 feet in width of the surface grounds, on each  
 side of the center of said claim. The general course of the lode deposit and premises is from the  
north to the south

The claim is situated and located in the Cochise Mining District, in  
Leachman County in the Territory of Arizona, about 1 1/4 miles  
 in a westerly direction from Lagoon Station and the  
discovery shaft is about 2200 feet in a northwesterly direction  
from U. S. corner station 24, T. 22 N., R. 22 E. and is bounded  
on the north by Paradise, and on the south by Tompkins lodes

The surface boundaries of the claim are marked upon the ground as follows: Beginning at  
a post in a mound of stones  
 at a point in a northwesterly direction 600 feet from  
 the discovery shaft (at which this notice is posted), being in the center of the north end  
 end line of said claim; thence westerly 305.5 feet to a post in  
a mound of stones, being the N. W. corner of said claim; thence  
southeasterly 1500 feet to a post in mound of stones being at the  
S. W. corner of said claim; thence easterly 305.5 feet  
 to a post in a mound of stones at the center of the southern end of said claim;  
 thence 305.5 feet to a post in mound of stones, being at the  
S. E. corner of said claim; thence northwesterly 1500  
 feet to a post in mound of stones at the N. E. corner of said claim;  
 thence westerly 305.5 feet to the place of beginning.

All done under the provisions of Chapter Six, of Title XXXII, of the Revised Statutes of the  
 United States, and of an Act of the General Assembly of Arizona, entitled, "An Act to Revise and  
 Codify the Laws of the Territory of Arizona," approved March 16, 1901.

This is an Amended Location Notice of the Monterey  
 Mining claim, located by Patrick Shelton  
 on the 23rd day of  
May, 1906, and recorded in Book 36 of Records of Mines, at  
 page 456, in the office of the County Recorder of the aforesaid County of Cochise  
 to which reference is hereby made, and this Amended Location Notice is made and posted to correct  
 errors in the description in the said original Location Notice.

Dated and posted on the ground this 23rd day of July, 1910

Thomas Higgins  
per J. J. Flanagan Agt.



TERRITORY OF ARIZONA,

County of COCHISE } ss.

I, Camdonald, County Recorder in and for the County and Territory aforesaid, do hereby certify that the within instrument was filed for record at 9 o'clock a M., on this JUL 28 1910 day of JUL 28 1910, 1910, and duly recorded in Book No. 46 of MINING Records of COCHISE County, Arizona, at pages 454

Witness my hand and official seal the day and year first above written.

Camdonald  
County Recorder.

COMPAKED  
AUG 4 - 1910

3351

AMENDED  
**Notice of Location**  
LODE CLAIM.

Dated \_\_\_\_\_, 191\_\_\_\_\_

Filed and recorded at request of  
James J. Shannon

JUL 28 1910 A. D. 191\_\_\_\_\_

at \_\_\_\_\_ M.

Book 46 Record of Mines

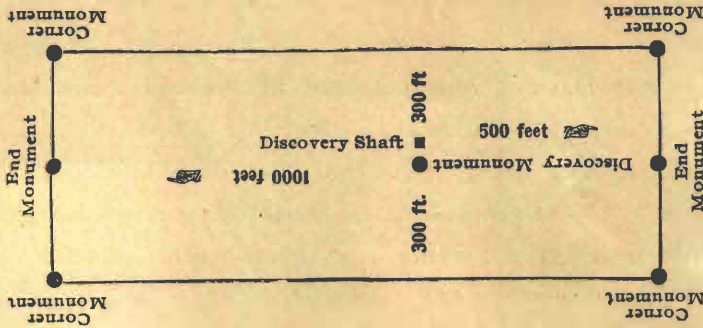
Pages 454

Camdonald  
County Recorder.

By \_\_\_\_\_  
Deputy Recorder.

The McNeil Co., Printers, Phoenix, Arizona

M



This diagram is to give locator a general idea of plan of location under the new law. The Discovery Shaft can be in the center of claim or any distance from either end desired. In the diagram it is placed 500 feet from one end and 1000 feet from the other. Commence description of claim at a center end monument, giving its distance and direction from center of Discovery Shaft; thence bound the claim in either direction. In description be careful to state locality of claim with reference to some natural object, or permanent monument, as will identify the claim.



Notice of Mill-site Location.

Notice is hereby given that the undersigned, Thomas Higgins, being the owner of the Montevideo Lode Mining claim, situate in the Cochise Mining <sup>District</sup> County of Cochise, Territory of Arizona, for the purpose of mining & working the ores of said claim & for general mining & milling purposes in connection therewith, does hereby locate & claim five acres of non-mineral ground, not contiguous <sup>to</sup> said claim, within the mining district, county & Territory aforesaid & described as follows:—Beginning at the N.W. cor. whence the N.E. cor. of said lode claim bears westerly about 3500 ft. & the N.W. Q cor. sec. 24 T. 16S R 22 E bears N. westerly about 2200 ft., thence southwesterly 1047 ft. to the N.W. cor. thence easterly 208 ft. to the S.E. cor. thence northwesterly 1047 ft. to the N.E. cor. thence westerly 208 ft. to the place of beginning. Dated and posted on the ground this 26 day of July 1910.

Thomas Higgins  
by James J. Thompson  
Authorized Agent

1910-12-10

RECORDED  
INDEXED  
JUL 27 1910  
Cochise County Arizona  
Recorder's Office



COMPARED

AUG 4 - 1910

3367

Recorder's Office,  
TOMBSTONE, Cochise Co., Ariz.

Filed and recorded at request of

*James F. Langman*

JUL 28 1910 A. D. 190

at *9* M.

Book *1111*

Pages *535-534*

*Edmund*  
County Recorder

TERRITORY OF ARIZONA,  
County of Cochise.

I, C. A. McDonald, County Recorder in and  
for the County and Territory aforesaid, do  
hereby certify that the within instrument  
was filed for record at *9* o'clock *AM.*, on  
this *28* day of *JULY* 1910, and  
duly recorded in Book No. *3367*  
of

*3367* records of Cochise  
County, Arizona, at Pages *535-534*

Witness my hand and official seal the day  
and year first above written.

*Edmund*  
County Recorder

By *Ed*  
Deputy



AMENDED  
Notice of Mining Location  
LODE CLAIM

TO ALL WHOM IT MAY CONCERN:

This mining Claim, the name of which is the Santa Monica  
Mining Claim, situate on lands belonging to the United States of America, and in which there are  
valuable mineral deposits, was entered upon and located for the purpose of exploration and purchase  
by Thomas Higgins

(Locator must insert either "a citizen of the United States," or "who has declared his intention to become a citizen of the United States.")  
the undersigned, on the 23<sup>rd</sup> day of July 1910

The length of this claim is 1500 feet,  
and 1 claim 1500 feet,  
in a South westerly direction and no  
no feet in a South westerly direction from  
the center of the discovery shaft, at which this notice is posted, lengthwise of the claim, together  
with 300 feet in width of the surface grounds, on each  
side of the center of said claim. The general course of the lode deposit and premises is from the  
north westerly to the South westerly

The claim is situated and located in the Cochise Mining District, in  
Cochise County in the Territory of Arizona, about one mile  
in a westerly direction from Croghan Station and the  
discovery shaft is located about 2600 feet in a south westerly  
direction from the N. W. C. Sec. 24, T. 16. S. R. 22. E. and  
is bounded on the N. by Catalina, E by Valley Wells & Ventura, S by McVernon  
N. by Paradise Shelly No. 1, and N. by Star Claims

The surface boundaries of the claim are marked upon the ground as follows: Beginning at  
Discovery Shaft

at a point in a South direction 236 feet from  
the discovery shaft (at which this notice is posted), being in the center of the South  
end line of said claim; thence 236 feet South feet to a post in a mound of  
stones, being the S. W. corner of said claim; thence  
South westerly 1500 feet to a post in mound of stones being at the  
N. W. corner of said claim; thence South westerly 300 feet  
to a post in mound of stones at the center of the North end of said claim;  
thence 300 feet same bearing feet to a post in mound of stones, being at the  
N. E. corner of said claim; thence South westerly 1500  
feet to a post in mound of stones at the S. E. corner of said claim;  
thence South westerly 300 feet to the place of beginning.

All done under the provisions of Chapter Six, of Title XXXII, of the Revised Statutes of the  
United States, and of an Act of the General Assembly of Arizona, entitled, "An Act to Revise and  
Codify the Laws of the Territory of Arizona," approved March 16, 1901.

This is an Amended Location Notice of the Santa Monica  
Mining claim, located by Patrick Whelan  
on the 25<sup>th</sup> day of  
May, 1906, and recorded in Book 36 of Records of Mines, at  
page 413, in the office of the County Recorder of the aforesaid County of Cochise  
to which reference is hereby made, and this Amended Location Notice is made and posted to correct  
errors in the description in the said original Location Notice.

Dated and posted on the ground this 23<sup>rd</sup> day of July, 1910  
Thomas Higgins  
per James J. Flanagan  
Authorized Agent



County of COCHISE } ss.

I, Cam Donald, County Recorder in and for the County and

Territory aforesaid, do hereby certify that the within instrument was filed for record at 9 o'clock a M.,

on this JUL 28 1910 day of JUL 28 1910, 1910, and duly recorded in Book No. 46

of MINING Records of COCHISE County, Arizona, at pages 455

Witness my hand and official seal the day and year first above written.

Cam Donald  
County Recorder.

COMPARED  
AUG 4 - 1910

3352

AMENDED

# Notice of Location

LODE CLAIM.

Dated \_\_\_\_\_, 191

Filed and recorded at request of

James J. Flanagan

JUL 28 1910 A. D. 191

at \_\_\_\_\_ M.

Book 46 Record of Mines

Pages 455

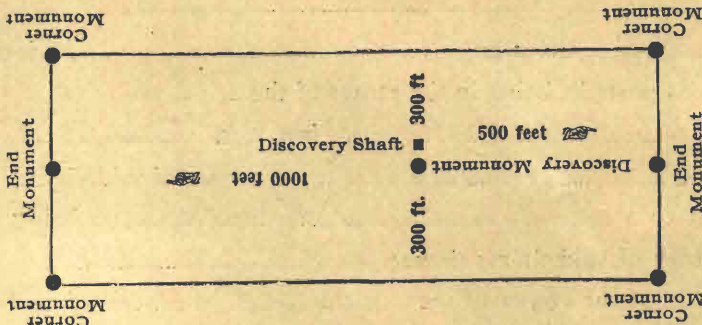
Cam Donald

County Recorder.

Deputy Recorder.

The McNeil Co., Printers, Phoenix, Arizona

PA



This diagram is to give locator a general idea of plan of location under the new law. The Discovery Shaft can be in the center of claim or any distance from either end desired. In the diagram it is placed 500 feet from one end and 1000 feet from the other. Commence description of claim at a center end monument, giving its distance and direction from center of Discovery Shaft; thence bound the claim in either direction. In description be careful to state locality of claim with reference to some natural object, or permanent monument, as will identify the claim.



Notice of Mill-site Location

Notice is hereby given that the undersigned Thomas Higgins, being the owner of the Santa Yonica Lode Mining claim, situate in the Cochise Mining District, County of Cochise, Territory of Arizona, for the purpose of working the ores of said claim & for general mining & milling purposes in connection therewith, does hereby locate & claim five acres of non-mineral ground, not contiguous to said claim, within said mining district, county & Territory & described as follows:- Beginning at the SE cor, whence the SE cor. of said lode claim bears westerly about 200 ft & the NE cor. sec. 24 T<sup>1</sup> P. 16<sup>3</sup> R 22 E bears N. westerly about 2860 ft., thence easterly 208 ft. to the NE cor. thence northwesterly 1047 ft. to the NW cor. thence westerly 208 ft. to the NW cor. thence southwesterly 1047 ft to the place of beginning. Dated & posted on the ground this 26 day of July 1910

Thomas Higgins

James J. Flanagan

Authorized Agent

COMPAILED

RECORDED  
 INDEXED  
 JUL 28 1910  
 DEPT. OF THE INTERIOR  
 BUREAU OF LANDS  
 SANTA YONICA DISTRICT  
 COCHISE COUNTY ARIZONA



COMPARED

3369

AUG 4 - 1910

Recorder's Office,  
TOMBSTONE, Cochise Co., Ariz.

Filed and recorded at request of

*James L. Stanagan*

JUL 28 1910 A. D. 1910

at *9 a* M.

Book *1111 Sals*

Pages *537*

*Wm Stanagan*  
County Recorder

TERRITORY OF ARIZONA,

County of Cochise.

I, C. A. McDonald, County Recorder in and for the County and Territory aforesaid, do hereby certify that the within instrument was filed for record at *9* o'clock *P*. M., on this *28* day of *JUL 28 1910* and ~~was~~ recorded in Book No. *1111* of records of Cochise

County, Arizona, at pages *537*

Witness my hand and official seal the day and year first above written.

*C. A. McDonald*  
County Recorder

By *PA*  
Deputy



AMENDED  
**Notice of Mining Location**  
LODE CLAIM

TO ALL WHOM IT MAY CONCERN:

This mining Claim, the name of which is the Senoma  
Mining Claim, situate on lands belonging to the United States of America, and in which there are  
valuable mineral deposits, was entered upon and located for the purpose of exploration and purchase  
by Thomas Higgins

(Locator must insert either "a citizen of the United States," or "who has declared his intention to become a citizen of the United States.")  
the undersigned, on the 23rd day of July 1910

The length of this claim is 1500 feet,  
and 1 claim 1500 feet,  
in a Easterly direction and no  
feet in a westerly direction from  
the center of the discovery shaft, at which this notice is posted, lengthwise of the claim, together  
with 300 feet in width of the surface grounds, on each  
side of the center of said claim. The general course of the lode deposit and premises is from the  
West to the East

The claim is situated and located in the Cochise Mining District, in  
Cochise County in the Territory of Arizona, about 4800 feet  
in a westerly direction from Dragon Station and the discovery  
shaft is located about 4800 feet in a southerly direction  
from the N.W. cor. Sec 24, T. 16. N., R. 22. E. and is bounded  
on the West by the Ventura.

The surface boundaries of the claim are marked upon the ground as follows: Beginning at  
Discovery Shaft  
at a point in a no direction no feet from  
the discovery shaft (at which this notice is posted), being in the center of the 24  
end line of said claim; thence southerly 309 feet to a post in a  
round of earth, being the S. E. corner of said claim; thence  
easterly 1300 feet feet to a post in a round of earth being at the  
S. E. corner of said claim; thence northerly 309 feet  
to a post in round of earth at the center of the E end of said claim;  
thence northerly 309 feet to a post in round of earth, being at the  
N. E. corner of said claim; thence westerly 1500  
feet to a post in round of earth at the N. W. corner of said claim;  
thence southerly 309 feet to the place of beginning.

All done under the provisions of Chapter Six, of Title XXXII, of the Revised Statutes of the  
United States, and of an Act of the General Assembly of Arizona, entitled, "An Act to Revise and  
Codify the Laws of the Territory of Arizona," approved March 16, 1901.

This is an Amended Location Notice of the Senoma  
Mining claim, located by Patrick St Helary  
on the 25th day of  
May, 1910, and recorded in Book 36 of Records of Mines, at  
page 441, in the office of the County Recorder of the aforesaid County of Cochise  
to which reference is hereby made, and this Amended Location Notice is made and posted to correct  
errors in the description in the said original Location Notice.

Dated and posted on the ground this 23rd day of July, 1910  
Thomas Higgins  
per James J. Flanagan  
Authorized Agent



County of COCHISE } ss.

I, Camdenald, County Recorder in and for the County and Territory aforesaid, do hereby certify that the within instrument was filed for record at 9 o'clock a M., on this JUL 28 1910 day of JUL 28 1910, 1910, and duly recorded in Book No. 46 of MINING Records of COCHISE County, Arizona, at pages 456

Witness my hand and official seal the day and year first above written.

Camdenald  
County Recorder.

COMPARED  
AUG 4 - 1910

3353

AMENDED

# Notice of Location

## LODE CLAIM.

Dated \_\_\_\_\_, 191\_\_\_\_

Filed and recorded at request of

James J. Flanagan

JUL 28 1910 A. D. 191\_\_\_\_

at 9 a M.

Book 46 Record of Mines

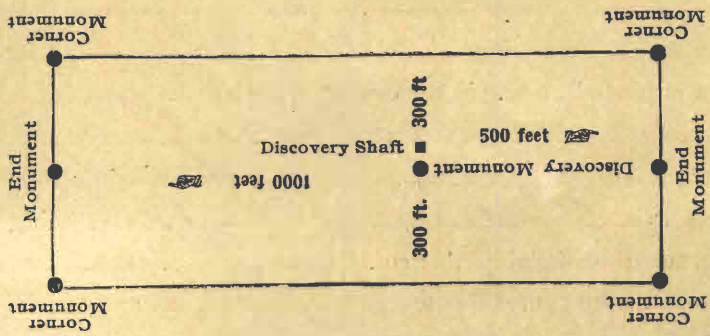
Pages 456

Camdenald  
County Recorder.

By \_\_\_\_\_  
Deputy Recorder.

The McNeil Co., Printers, Phoenix, Arizona

PM



This diagram is to give locator a general idea of plan of location under the new law. The Discovery Shaft can be in the center of claim or any distance from either end desired. In the diagram it is placed 500 feet from one end and 1000 feet from the other. Commence description of claim at a center end monument, giving its distance and direction from center of Discovery Shaft; thence bound the claim in either direction. In description be careful to state locality of claim with reference to some natural object, or permanent monument, as will identify the claim.



Notice of Mill-site Location

Notice is hereby given that the undersigned, **Thomas Higgins**, being the owner of the Donoma lode mining claim, situate in the Cochise mining district, County of Cochise, Territory of Arizona, for the purpose of working theores of said claim and for general mining & milling purposes in connection therewith, does hereby locate & claim five acres of non-mineral ground, not contiguous to said claim, within the mining district, county & Territory' aforesaid **and** described as follows:- Beginning at the NW cor., when the SE cor of said lode claim bears westerly about 731 ft & the N.E cor. sec 24 Tp. 16 S R 22 E bears northwesterly about 1800 ft, thence westerly 208 ft. to the NE cor, thence northwesterly 1047 ft. to the SE cor., thence northwesterly 208 ft. to the SW cor, thence northwesterly 1047 ft. to the place of beginning. Dated & posted on the ground this 28 day of July 1910.

Thomas Higgins  
 by James J. Flanagan  
 Authorized Agent.

Office of the  
 Recorder of  
 Deeds  
 Cochise County  
 Arizona  
 July 28 1910







AMENDED  
Notice of Mining Location  
LODE CLAIM

TO ALL WHOM IT MAY CONCERN:

This mining Claim, the name of which is the Ventura  
Mining Claim, situate on lands belonging to the United States of America, and in which there are  
valuable mineral deposits, was entered upon and located for the purpose of exploration and purchase  
by Thomas Higgins

(Locator must insert either "a citizen of the United States" or "who has declared his intention to become a citizen of the United States.")  
the undersigned, on the 23<sup>rd</sup> day of July 1910.

The length of this claim is 1500 feet,  
and 2 claim 1500 feet,  
in a northwardly direction and no  
feet in a southwardly direction from  
the center of the discovery shaft, at which this notice is posted, lengthwise of the claim, together  
with 300 feet in width of the surface grounds, on each  
side of the center of said claim. The general course of the lode deposit and premises is from the  
north to the South

The claim is situated and located in the Cochise Mining District, in  
Cochise County in the Territory of Arizona, about one mile  
in a westerly direction from Duguan Station and the discovery  
shaft is located about 2500 feet in a southwardly direction from  
the N.W. C. Sec. 24 T. 16 N., R. 22 E. and is bounded as follows  
N. Halla Halla, S. Sonoma, E. Bonita, N. Santa Fe and 1/4 Section claim

The surface boundaries of the claim are marked upon the ground as follows: Beginning at  
discovery shaft

at a point in a \_\_\_\_\_ direction \_\_\_\_\_ feet from  
the discovery shaft (at which this notice is posted), being in the center of the South  
end line of said claim; thence westerly 300 feet to a post in mound of stones  
S. W. corner of said claim; thence  
northwardly 1500 feet to a post in mound of stones being at the  
N. W. corner of said claim; thence easterly 300 feet  
to a post in mound of stones at the center of the north end of said claim;  
thence same bearing 300 feet to a post in mound of stones being at the  
N. E. corner of said claim; thence southwardly 1500  
feet to a post in mound of stones at the S. E. corner of said claim;  
thence westerly 300 feet to the place of beginning.

All done under the provisions of Chapter Six, of Title XXXII, of the Revised Statutes of the  
United States, and of an Act of the General Assembly of Arizona, entitled, "An Act to Revise and  
Codify the Laws of the Territory of Arizona," approved March 16, 1901.

This is an Amended Location Notice of the Ventura  
Mining claim, located by Patrick Shelan

on the 25<sup>th</sup> day of  
May, 1906, and recorded in Book 36 of Records of Mines, at  
page 467, in the office of the County Recorder of the aforesaid County of Cochise  
to which reference is hereby made, and this Amended Location Notice is made and posted to correct  
errors in the description in the said original Location Notice.

Dated and posted on the ground this 23<sup>rd</sup> day of July, 1910.  
Thomas Higgins  
per J. J. Flanagan  
Authorized Agent



TERRITORY OF ARIZONA,

County of

COCHISE

ss.

I,

*E. A. McDonald*

County Recorder in and for the County and

Territory aforesaid, do hereby certify that the within instrument was filed for record at 9 o'clock a M., on this JUL 28 1910 day of 1910, and duly recorded in Book No. 46

of MINING Records of COCHISE County, Arizona, at pages 457

Witness my hand and official seal the day and year first above written.

*E. A. McDonald*  
County Recorder.

COMPARED

AUG 4 - 1910

3357

AMENDED

# Notice of Location

LODE CLAIM.

Dated \_\_\_\_\_, 1910

Filed and recorded at request of

*James J. Faragan*

JUL 28 1910 A. D. 1910

at 9 a M.

Book 46 Record of Mines

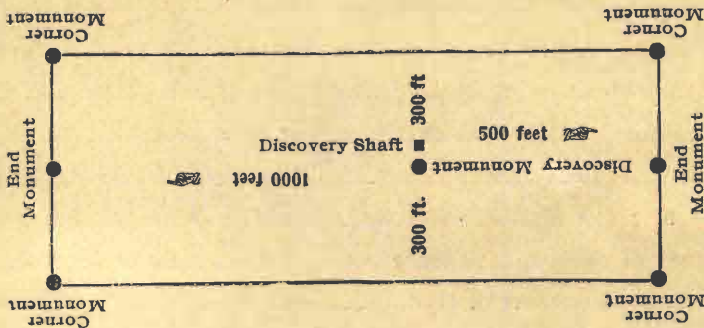
Pages 457

*E. A. McDonald*

County Recorder.

By \_\_\_\_\_ Deputy Recorder.

The McNeil Co., Printers, Phoenix, Arizona



This diagram is to give locator a general idea of plan of location under the new law. The Discovery Shaft can be in the center of claim or any distance from either end desired. In the diagram it is placed 500 feet from one end and 1000 feet from the other. Commence description of claim at a center end monument, giving its distance and direction from center of Discovery Shaft; thence bound the claim in either direction. In description be careful to state locality of claim with reference to some natural object, or permanent monument, as will identify the claim.

PA



Notice of Mill-site location

Notice is hereby given that the undersigned Thomas Higgins, being the owner of the Ventura lode Mining claim, situate in the Cochise Mining District, County of Cochise, Territory of Arizona, for the purpose of working the ores of said claim & for general mining & milling purposes in connection therewith, does hereby locate a claim five acres of non-mineral ground, not contiguous to said claim, within said mining district, county & Territory & described as follows:- beginning at the S.W. cor., whence the N.E. cor. of said lode claim bears N. westerly about 530 ft & the N.W. cor. 24 ft. less a 22 ft bears northwesterly about 2800 ft., thence easterly 208 ft. to the S.E. cor. thence northwesterly 1047 ft. to the N.E. cor. thence westerly 208 ft. to the N.W. cor. thence southwesterly 1047 ft to the place of beginning. Dated & posted on the ground this 26 day of July 1910

Thomas Higgins

James J. Flanagan

Agent

COMPLETED

RECORDED

INDEXED

FILED

COCHISE COUNTY

ARIZONA

JULY 26 1910

RECORDED

INDEXED

FILED

COCHISE COUNTY

ARIZONA

JULY 26 1910



COMPARSED

3370

AUG 4 - 1910

Recorder's Office,  
TOMBSTONE, Cochise Co., Ariz.

Filed and recorded at request of

*James S. Starnam*

JUL 28 1910 A. D. 190

at *9* a. M.

Book *114*

Pages *537-538*

*C. A. McDonald*  
County Recorder

TERRITORY OF ARIZONA,  
County of Cochise.

I, C. A. McDonald, County Recorder in and for the County and Territory aforesaid, do hereby certify that the within instrument was filed for record at *9* o'clock, *A.M.*, on this *28* day of *JULY* 1910 and duly recorded in Book No. *114* of ~~the~~ records of Cochise County, Arizona, at pages *537-538*.  
Witness my hand and official seal the day and year first above written.

*C. A. McDonald*  
County Recorder

By *al*  
Deputy



AMENDED  
Notice of Mining Location  
LODE CLAIM

TO ALL WHOM IT MAY CONCERN:

This mining Claim, the name of which is the Santa Rosa  
Mining Claim, situate on lands belonging to the United States of America, and in which there are  
valuable mineral deposits, was entered upon and located for the purpose of exploration and purchase  
by Thomas Higgins

(Locator must insert either "a citizen of the United States," or "who has declared his intention to become a citizen of the United States.")  
the undersigned, on the 23<sup>d</sup> day of July 1910

The length of this claim is 1500 feet,  
and 9 claim 240 feet,  
in a northerly direction and  
1260 feet in a southerly direction from  
the center of the discovery shaft, at which this notice is posted, lengthwise of the claim, together  
with 300 feet in width of the surface grounds, on each  
side of the center of said claim. The general course of the lode deposit and premises is from the  
northerly to the southerly

The claim is situated and located in the Cochise Mining District, in  
Cochise County in the Territory of Arizona, about 1 1/4 miles

in a northwesterly direction from Dragoon Station + the S end center  
monument is about 850 ft. in a northwesterly direction from the 3/4 cor.  
Sec. 13 T. 16 S. R. 22 E + the claim lies in S.W. 1/4 said section 13. It is  
bounded on E by Dolorence + on S by Halla Halla Lode

The surface boundaries of the claim are marked upon the ground as follows: Beginning at  
Pine post in a mound of earth + stones, set  
18 ins. in the ground

at a point in a northerly direction 240 feet from  
the discovery shaft (at which this notice is posted), being in the center of the N  
end line of said claim; thence westerly 315.5 feet to a post  
being the N. W corner of said claim; thence  
southerly 1500 feet to a post being at the  
S. W corner of said claim; thence easterly 315.5 feet  
to a post at the center of the S end of said claim;  
thence same course 315.5 feet to a post, being at the  
S. E corner of said claim; thence northerly 1500  
feet to a post at the N. E corner of said claim;  
thence westerly 315.5 feet to the place of beginning.

All done under the provisions of Chapter Six, of Title XXXII, of the Revised Statutes of the  
United States, and of an Act of the General Assembly of Arizona, entitled, "An Act to Revise and  
Codify the Laws of the Territory of Arizona," approved March 16, 1901.

This is an Amended Location Notice of the Santa Rosa  
Mining claim, located by Patrick Whelan

on the 25<sup>th</sup> day of  
May, 1906, and recorded in Book 36 of Records of Mines, at  
page 466

in the office of the County Recorder of the aforesaid County of  
to which reference is hereby made, and this Amended Location Notice is made and posted to correct  
errors in the description in the said original Location Notice.

Dated and posted on the ground this 23<sup>d</sup> day of July, 1910

Thomas Higgins  
per James J. Flanagan  
Authorized Agent



74

TERRITORY OF ARIZONA,

ss.

County of COCHISE

I, Cam McDonald, County Recorder in and for the County and

Territory aforesaid, do hereby certify that the within instrument was filed for record at 9 o'clock a M.,  
on this JUL 28 1910 day of JUL 28 1910, 1910, and duly recorded in Book No. 46

of MINING Records of COCHISE County, Arizona, at pages 458

Witness my hand and official seal the day and year first above written.

Cam McDonald  
County Recorder.

COMPARED

AUG 4 - 1910

AMENDED

# Notice of Location

LODE CLAIM.

Dated \_\_\_\_\_, 1910

Filed and recorded at request of

James J. Langman

JUL 28 1910 A. D. 1910

at \_\_\_\_\_ M.

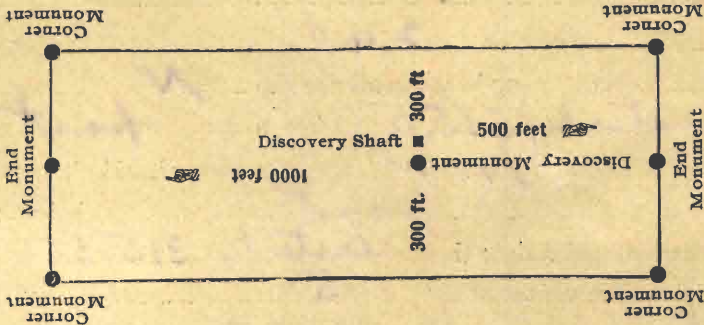
Book 46 Record of Mines

Pages 458

County Recorder.

By \_\_\_\_\_ Deputy Recorder.

The McNeil Co., Printers, Phoenix, Arizona



This diagram is to give locator a general idea of plan of location under the new law. The Discovery Shaft can be in the center of claim or any distance from either end desired. In the diagram it is placed 500 feet from one end and 1000 feet from the other. Commence description of claim at a center end monument, giving its distance and direction from center of Discovery Shaft; thence bound the claim in either direction. In description be careful to state locality of claim with reference to some natural object, or permanent monument, as will identify the claim.



Notice of Location of Mill Site

Know all men by these Presents, That Thomas Higgins does hereby declare and publish as a legal notice to all the world that he has a valid right to the occupation, possession, and enjoyment of all and singular that tract or parcel of land not exceeding five acres, situate lying and being in Cochise County Mining District Cochise County Territory of Arizona and described as follows: to wit

Santa Rosa

Beginning at N. W. cor a pine post whence Dragoon Station bears in a south easterly direction about 7 1/2 miles and the N. W. cor. Sec 24, Tp 16 S. R 22 E. bears westerly about <sup>900</sup> ~~968~~ feet thence easterly 225 feet to the N. E. cor, thence southerly 968 feet to the S. E. cor, thence westerly 225 feet to the S. W. cor. thence northerly <sup>968</sup> ~~225~~ feet to the place of beginning dated and posted on the ground this 29<sup>th</sup> day of July 1910

Thomas Higgins

by James J. Flanagan Au. Agent



over

9 COMPARED  
3411

AUG 5 - 1910

Recorder's Office,  
TOMBSTONE, Cochise Co., Ariz.

Filed and recorded at request of

James F. Stanganam

AUG 1 - 1910 A. D. 190

at 9 at M.

Book Multi ditto

Pages 547-548

Edmund Snively  
County Recorder

TERRITORY OF ARIZONA,  
County of Cochise.

I, C. A. McDonald, County Recorder in and  
for the County and Territory aforesaid, do  
hereby certify that the within instrument  
was filed for record at 2 o'clock P. M., on  
this 1 day of AUG 1 - 1910 and

daily recorded in Book No. 7 of

Multi ditto records of Cochise

County, Arizona, at pages 547-548

Witness my hand and official seal the day  
and year first above written.

Edmund Snively  
County Recorder

By Ed  
Deputy



AMENDED  
Notice of Mining Location  
LODE CLAIM

TO ALL WHOM IT MAY CONCERN:

This mining Claim, the name of which is the Halla Halla  
Mining Claim, situate on lands belonging to the United States of America, and in which there are  
valuable mineral deposits, was entered upon and located for the purpose of exploration and purchase  
by Thomas Higgins

(Locator must insert either "a citizen of the United States," or "who has declared his intention to become a citizen of the United States.")  
the undersigned, on the 23d day of July 1910.

The length of this claim is 1500 feet,  
and 9 claim 200 feet,  
in a northwesterly direction and  
1300 feet in a southerly direction from  
the center of the discovery shaft, at which this notice is posted, lengthwise of the claim, together  
with 300 feet in width of the surface grounds, on each  
side of the center of said claim. The general course of the lode deposit and premises is from the  
northwesterly to the southerly

The claim is situated and located in the Cochise Mining District, in  
Ochise County in the Territory of Arizona, about one mile  
in a northwesterly direction from Dragon Station in the NW 1/4 sec 24 +

SW 1/4 sec 13 T 16 S R 22 E, the N end center monument is 850 ft in a northwesterly  
direction from the 1/4 cor. between said sec. 13 + 24. It is adjoined by Santa Rosa  
on N, Altam on E, Ventura on S Catalina on W, all lode mining locations

The surface boundaries of the claim are marked upon the ground as follows: Beginning at  
post set 18 ins in the ground in a mound of  
earth + stones  
at a point in a northwesterly direction 200 feet from  
the discovery shaft (at which this notice is posted), being in the center of the N  
end line of said claim; thence westerly 304.5 feet to a post  
NW, being the NW corner of said claim; thence  
southerly 1500 feet to a post being at the  
S.W corner of said claim; thence easterly 304.5 feet  
to a post at the center of the S end of said claim;  
thence southeasterly 304.5 feet to a post, being at the  
S.E. corner of said claim; thence northwesterly 1500  
feet to a post at the N.E corner of said claim;  
thence westerly 304.5 feet to the place of beginning.

All done under the provisions of Chapter Six, of Title XXXII, of the Revised Statutes of the  
United States, and of an Act of the General Assembly of Arizona, entitled, "An Act to Revise and  
Codify the Laws of the Territory of Arizona," approved March 16, 1901.

This is an Amended Location Notice of the Halla Halla  
Mining claim, located by Patrick Whelan  
on the 25th day of  
may, 1906 and recorded in Book 36 of Records of Mines, at  
page 4680, in the office of the County Recorder of the aforesaid County of

to which reference is hereby made, and this Amended Location Notice is made and posted to correct  
errors in the description in the said original Location Notice.

Dated and posted on the ground this 23d day of July, 1910

Thomas Higgins  
By James J. Hanagan  
Authorized Agent



COMPARED

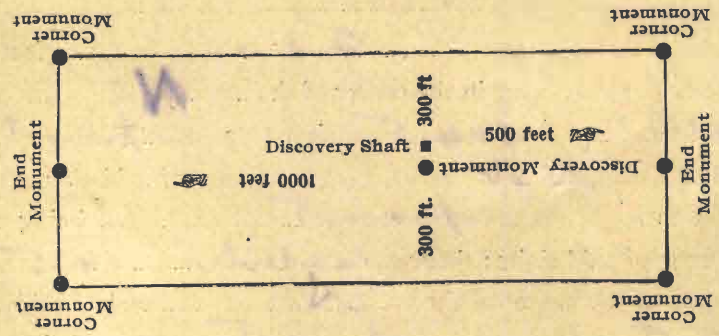
Aug 4 - 1910

\$356

AMENDED

# Notice of Location

LODE CLAIM.



This diagram is to give locator a general idea of plan of location under the new law. The Discovery Shaft can be in the center of claim or any distance from either end desired. In the diagram it is placed 500 feet from one end and 1000 feet from the other. Commence description of claim at a corner end monument, giving its distance and direction from center of Discovery Shaft; thence bound the claim in either direction. In description be careful to state locality of claim with reference to some natural object, or permanent monument, as will identify the claim.

78 TERRITORY OF ARIZONA, }  
 County of COCHISE } ss.

I, Cam Donald, County Recorder in and for the County and Territory aforesaid, do hereby certify that the within instrument was filed for record at 9 o'clock a M., on this JUL 28 1910 day of JUL 28 1910, 1910, and duly recorded in Book No. 46 of MINING Records of COCHISE County, Arizona, at pages 459

Witness my hand and official seal the day and year first above written.

Cam Donald  
 County Recorder.

Dated                     , 1910

Filed and recorded at request of  
James J. Flanagan

JUL 28 1910 A. D. 1910  
 at                      M.

Book 46 Record of Mines

Pages 459  
Cam Donald  
 County Recorder.

By                       
 Deputy Recorder.

The McNeil Co., Printers, Phoenix, Arizona



Notice of Mill-site Location

Notice is hereby given that the undersigned Thomas Higgins, being the owner of the Halla Halla Lode Mining claim, situate in the Cochise Mining District, County of Cochise, Territory of Arizona, for the purpose of working the ores of said claim & for general mining & milling purposes in connection therewith, does hereby locate & claim five acres of non-mineral ground, not contiguous to said claim, within said mining district, county & Territory & described as follows:- Beginning at the N.W. cor. whence the S.E. cor. of said lode claim bears N. westwardly about 750 ft. & the N.W. cor. sec. 24 T<sup>19</sup>. R<sup>13E</sup> & 22 E bears N. westwardly about 1640 ft., thence southwardly 1047 ft. to the S.W. cor. thence eastwardly 208 ft. to the S.E. cor. thence northwardly 1047 ft. to the N.E. cor. thence westwardly 208 ft. to the place of beginning. Dated & posted on the ground this 26 day of July 1910

Thomas Higgins  
 by James J. Flanagan  
 Authorized Agent

RECEIVED

0707-1910

Office of the  
 Recorder of Deeds  
 Cochise County, Arizona  
 1910 JUL 26 1910

Office of the  
 Recorder of Deeds  
 Cochise County, Arizona  
 1910 JUL 26 1910



COMPARED

3371

AUG 4 - 1910

Recorder's Office,  
TOMBSTONE, Cochise Co., Ariz.

Filed and recorded at request of

*James L. Stanagan*

JUL 28 1910 A. D. 1910

at \_\_\_\_\_

Book *1 Mill file*

Pages *538 539*

*Edmond McDonald*  
County Recorder

TERRITORY OF ARIZONA,  
County of Cochise.

I, C. A. McDonald, County Recorder in and for the County and Territory aforesaid, do hereby certify that the within instrument was filed for record at \_\_\_\_\_ o'clock, *2* M., on this \_\_\_\_\_ day of *JULY* *28* 1910, and duly recorded in Book No. \_\_\_\_\_ of \_\_\_\_\_ records of Cochise County, Arizona, at pages *538-9*. Witness my hand and official seal the day and year first above written.

*C. A. McDonald*  
County Recorder

By *PA*  
Deputy



AMENDED

Notice of Mining Location

81

LODE CLAIM

TO ALL WHOM IT MAY CONCERN:

This mining Claim, the name of which is the Mt. Vernon Mining Claim, situate on lands belonging to the United States of America, and in which there are valuable mineral deposits, was entered upon and located for the purpose of exploration and purchase by Thomas Higgins

(Locator must insert either "a citizen of the United States," or "who has declared his intention to become a citizen of the United States.") the undersigned, on the 23rd day of July 1910

The length of this claim is 1500 feet, and 1 claim 1500 feet, in a southerly direction and 256 feet in a northerly direction from

the center of the discovery shaft, at which this notice is posted, lengthwise of the claim, together with 256 feet in width of the surface grounds, on each side of the center of said claim. The general course of the lode deposit and premises is from the North to the South

The claim is situated and located in the Cochise Mining District, in Cochise County in the Territory of Arizona, about 1/4 mile in a westerly direction from Lagoon Station and the discovery

shaft is located about 2600 feet in a south westerly direction from the N. W. C. R. 22 E. and is bounded on the N. by the Santa Juana, E. by Bonita, N. by Puriposa & Madena claims

The surface boundaries of the claim are marked upon the ground as follows: Beginning at discovery shaft

at a point in a direction feet from the discovery shaft (at which this notice is posted), being in the center of the north end line of said claim; thence westerly 256 feet to a point in a corner of said claim; thence southerly 1500 feet to a point in a corner of said claim; thence easterly 256 feet to a point in a corner of said claim; thence southerly 1500 feet to a point in a corner of said claim; thence easterly 256 feet to a point in a corner of said claim; thence southerly 1500 feet to the place of beginning.

All done under the provisions of Chapter Six, of Title XXXII, of the Revised Statutes of the United States, and of an Act of the General Assembly of Arizona, entitled, "An Act to Revise and Codify the Laws of the Territory of Arizona," approved March 16, 1901.

This is an Amended Location Notice of the Mt. Vernon Mining claim, located by Patrick Phelan

on the 25th day of May, 1910, and recorded in Book 36 of Records of Mines, at page 457, in the office of the County Recorder of the aforesaid County of Cochise to which reference is hereby made, and this Amended Location Notice is made and posted to correct errors in the description in the said original Location Notice.

Dated and posted on the ground this 23rd day of July, 1910.

Thomas Higgins per James J. Flanagan Authorized Agent



82 TERRITORY OF ARIZONA,

County of COCHISE } ss.

I, Edmond, County Recorder in and for the County and Territory aforesaid, do hereby certify that the within instrument was filed for record at 9 o'clock a M., on this JUL 28 1910 day of JUL 28 1910, 1910, and duly recorded in Book No. 46 of MINING Records of COCHISE County, Arizona, at pages 453

Witness my hand and official seal the day and year first above written.

Edmond  
County Recorder.

COMPARED

AUG 4 - 1910

3350

AMENDED

# Notice of Location

LODE CLAIM.

Dated ....., 191.....

Filed and recorded at request of

James J. Slanagan

JUL 28 1910 A. D. 1910

at 9 a M.

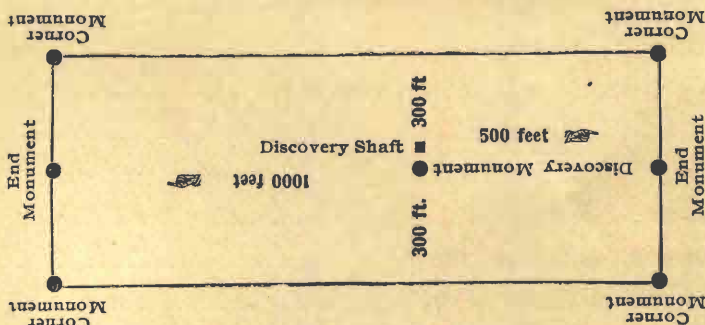
Book 46 Record of Mines

Pages 453  
Edmond  
County Recorder.

By .....  
Deputy Recorder.

The McNeil Co., Printers, Phoenix, Arizona

Jd



This diagram is to give locator a general idea of plan of location under the new law. The Discovery Shaft can be in the center of claim or any distance from either end desired. In the diagram it is placed 500 feet from one end and 1000 feet from the other. Commence description of claim at a center end monument, giving its distance and direction from center of Discovery Shaft; thence bound the claim in either direction. In description be careful to state locality of claim with reference to some natural object, or permanent monument, as will identify the claim.



Notice of Mill-site location.

Notice is hereby given that the undersigned, Thomas Higgins, being the owner of the Mt Vernon lode Mining claim, situate in the Cochise Mining <sup>district</sup> county of Cochise, Territory of Arizona, for the purpose of mining & working the ore of said claim & for general mining & milling purposes in connection therewith, does hereby locate a claim five acres of non-mineral ground, not contiguous ~~to~~ <sup>adjacent</sup> to said claim, within the mining district, county & Territory aforesaid & described as follows:—Beginning at the S. W. cor. where the N. E. cor. of said lode claim bears westerly about 1900 ft. & the N. W. C. cor. sec. 24 T. 16 S. R. 23 E bears north westerly about 3000 ft., thence easterly 208 ft. to the N. E. cor. thence north westerly 1047 ft. to the N. E. cor. thence westerly 208 ft. to the N. W. cor. thence south westerly 1047 ft. to the place of beginning. Set and posted on the ground this 26 day of July 1910.

Thomas Higgins  
 by James J. Flanagan  
 Authorized Agent

Copied for  
 Office of  
 Recorder of  
 Deeds  
 of  
 Cochise  
 County  
 Arizona  
 July 26 1910



3366 COMPARED  
AUG 4 - 1910

Recorder's Office,  
TOMESTONE, Cochise Co., Ariz.

Filed and recorded at request of

*James S. Thompson*

JUL 28 1910 A. D. 190

at *Q* M.

Book *Miller Aites*

Pages *133-134*

*Edmond*  
County Recorder


TERRITORY OF ARIZONA,  
County of Cochise.

I, C. A. McDonald, County Recorder in and for the County and Territory aforesaid, do hereby certify that the within instrument was filed for record at *9* o'clock, *A.* M., on this *28* day of *JUL 28 1910* and duly recorded in Book No. *133* of records of Cochise County, Arizona, at pages *133-134*.  
Witness my hand and official seal the day and year first above written.

*Edmond*  
County Recorder

By *Ed*  
Deputy





AMENDED  
Notice of Mining Location  
LODE CLAIM

TO ALL WHOM IT MAY CONCERN:

This mining Claim, the name of which is the Bonita  
Mining Claim, situate on lands belonging to the United States of America, and in which there are  
valuable mineral deposits, was entered upon and located for the purpose of exploration and purchase  
by Thomas Higgins

(Locator must insert either "a citizen of the United States," or "who has declared his intention to become a citizen of the United States.")  
the undersigned, on the 23<sup>rd</sup> day of July 1910

The length of this claim is 1500 feet,  
and 2 claim 1500 feet,  
in a Southerly direction and 20  
20 feet in a Westerly direction from  
the center of the discovery shaft, at which this notice is posted, lengthwise of the claim, together  
with 300 feet in width of the surface grounds, on each  
side of the center of said claim. The general course of the lode deposit and premises is from the  
North to the South

The claim is situated and located in the Cochise Mining District, in  
Cochise County in the Territory of Arizona, about 1 mile  
in a Westerly direction from Hayden Station and the discovery  
shaft is located about 2500 feet in a south westerly direction  
from the N. H. Co. Sects. Twp. 16, S. R. 22 E. and is bounded on the N.  
by the Ventura, W. by M. Vernon, E. by Pat. Key & Arava claims

The surface boundaries of the claim are marked upon the ground as follows: Beginning at  
Discovery shaft

at a point in a North direction 300 feet from  
the discovery shaft (at which this notice is posted), being in the center of the North  
end line of said claim; thence Westerly 300 feet to a post in a  
round of stone, being the N. W. corner of said claim; thence  
southerly 1500 feet to a post in a round of stone being at the  
S. W. corner of said claim; thence easterly 300 feet  
to a post in a round of stone at the center of the South end of said claim;  
thence easterly 300 feet to a post in a round of stone being at the  
S. E. corner of said claim; thence northwesterly 1500  
feet to a post in a round of stone at the N. W. corner of said claim;  
thence Westerly 300 feet to the place of beginning.

All done under the provisions of Chapter Six, of Title XXXII, of the Revised Statutes of the  
United States, and of an Act of the General Assembly of Arizona, entitled, "An Act to Revise and  
Codify the Laws of the Territory of Arizona," approved March 16, 1901.

This is an Amended Location Notice of the Bonita  
Mining claim, located by Patrick Whelan  
on the 25<sup>th</sup> day of  
May, 1906, and recorded in Book 36 of Records of Mines, at  
page 456, in the office of the County Recorder of the aforesaid County of Cochise  
to which reference is hereby made, and this Amended Location Notice is made and posted to correct  
errors in the description in the said original Location Notice.

Dated and posted on the ground this 23<sup>rd</sup> day of July, 1910

Thomas Higgins  
per J. J. Flanagan  
Authorized Agent



County of

COCHISE

ss.

I,

*Cam McDonald*

County Recorder in and for the County and

Territory aforesaid, do hereby certify that the within instrument was filed for record at

9 o'clock *a* M.,

on this

JUL 28 1910

day of 191

of

MINING

Records of

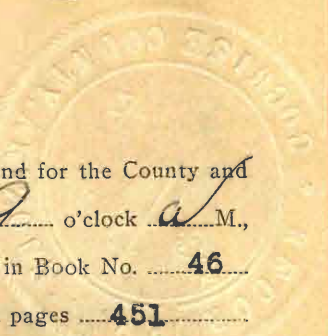
COCHISE

County, Arizona, at pages

451

Witness my hand and official seal the day and year first above written.

*Cam McDonald*  
County Recorder.



COMPARED

*JH*

AMENDED

# Notice of Location

LODE CLAIM.

Dated \_\_\_\_\_, 191

Filed and recorded at request of

*James J. Flanagan*

JUL 28 1910 A. D. 191

at \_\_\_\_\_ M.

Book 46 Record of Mines

Pages 451

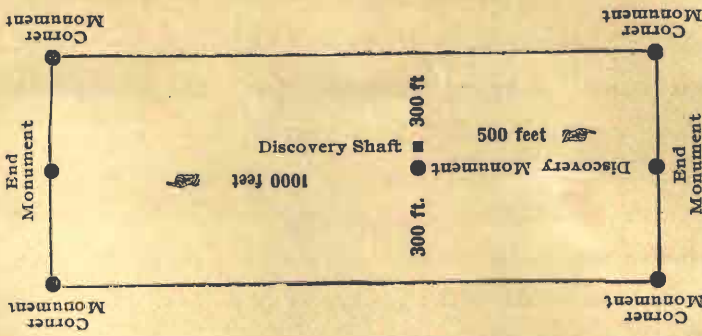
*Cam McDonald*

County Recorder.

By \_\_\_\_\_ Deputy Recorder.

The McNeil Co., Printers, Phoenix, Arizona

*PA*



This diagram is to give locator a general idea of plan of location under the new law. The Discovery Shaft can be in the center of claim or any distance from either end desired. In the diagram it is placed 500 feet from one end and 1000 feet from the other. Commence description of claim at a center end monument, giving its distance and direction from center of Discovery Shaft; thence bound the claim in either direction. In description be careful to state locality of claim with reference to some natural object, or permanent monument, as will identify the claim.

*AMENDED - 1910*



Notice of Location Mill-site

Notice is hereby given that the undersigned, Thomas Higgins, being the owner of the Bonita lode Mining claim, situate in the Cochise Mining District, County of Cochise, Territory of Arizona, for the purpose of mining and working the ores of the said claim and for general mining and milling purposes in connection therewith, does hereby locate and claim five acres of non-mineral ground, not contiguous to said claim, within said mining district, county and territory described as follows:-Beginning at the W cor., whence the N E cor. of said Bonita lode claim bears about 1600 ft. in a N. westerly direction and the N W cor. sec. 24 T<sup>16</sup> S. R 22 E bears about 2900 ft. in a northerly direction thence easterly 308 ft. to the SE cor., thence northwesterly 100 ft. to the NE cor. thence westerly 308 ft. to the W cor., thence southerly 100 ft. to the place of beginning. Dated and posted on the ground this 26 day of July 1910.

Thomas Higgins  
 by James J. Flanagan  
 Authorized Agent.



Notarized Location Mill-site

Notice is hereby given that the undersigned, Thomas Higgins, being the owner of the \_\_\_\_\_ Lots Mining claim, situate in the Cochise Mining District, County of Cochise, Territory of Arizona, for the purpose of mining and working the ores of the said claim and for general mining and milling purposes in connection therewith, does hereby

locate and claim five acres of non-mineral ground, not contiguous to

3363

COMPARED

AUG 4 - 1890

Recorder's Office,

TOMBSTONE, Cochise Co., Ariz.

Filed and recorded at request of

*James Thompson*

III 28 910 A. D. 1890

at \_\_\_\_\_ M.

Book *1478-230*

Pages *53-4*

*James Thompson*  
County Recorder

TERritORY OF ARIZONA  
County of Cochise

I, N. A. McDonald, County Recorder in and for the County and Territory aforesaid, do hereby certify that the within instrument was filed for record at \_\_\_\_\_ o'clock \_\_\_\_\_ M., on the \_\_\_\_\_ day of \_\_\_\_\_ 1890 and the same is recorded in Book No. \_\_\_\_\_ of the \_\_\_\_\_ records of Cochise County Arizona, at page \_\_\_\_\_.

Witness my hand and official seal the day and year first above written.

*N. A. McDonald*  
County Recorder

By \_\_\_\_\_ Deputy

*pa*

Authorized Agent.



AMENDED

# Notice of Mining Location

LODE CLAIM

**TO ALL WHOM IT MAY CONCERN:**

This mining Claim, the name of which is the Avoca  
Mining Claim, situate on lands belonging to the United States of America, and in which there are  
valuable mineral deposits, was entered upon and located for the purpose of exploration and purchase  
by Thomas Higgins

(Locator must insert either "a citizen of the United States," or "who has declared his intention to become a citizen of the United States.")  
the undersigned, on the 23rd day of July 1910

The length of this claim is 1500 feet,  
and 1 claim 590 feet,  
in a westerly direction and 910  
feet in a westerly direction from  
the center of the discovery shaft, at which this notice is posted, lengthwise of the claim, together  
with 300 feet in width of the surface grounds, on each  
side of the center of said claim. The general course of the lode deposit and premises is from the  
West to the East

The claim is situated and located in the Cochise Mining District, in  
Cochise County in the Territory of Arizona, about 4000 feet  
in a westerly direction from Dragoon Station and the discovery  
shaft is located about 200 feet in a westerly direction  
from N. W. Cor. Sect. 24, T. 16. N., R. 22. E. and is bounded on  
the west by the Banta and on the east by Del Rey claims

The surface boundaries of the claim are marked upon the ground as follows: Beginning at  
Discovery shaft Pine Point

at a point in a westerly direction 590 feet from  
the discovery shaft (at which this notice is posted), being in the center of the 2 1/2  
end line of said claim; thence southerly 200 feet to a part in a  
mound of stones, being the S. E. corner of said claim; thence  
westerly 1500 feet to a part in mound of stones being at the  
S. E. corner of said claim; thence 300 feet easterly feet  
to a part in mound of stones at the center of the E end of said claim;  
thence 300 feet to a part in mound of stones being at the  
N. E. corner of said claim; thence 1500 feet westerly  
feet to a part in mound of stones at the N. W. corner of said claim;  
thence southerly 200 feet to the place of beginning.

All done under the provisions of Chapter Six, of Title XXXII, of the Revised Statutes of the  
United States, and of an Act of the General Assembly of Arizona, entitled, "An Act to Revise and  
Codify the Laws of the Territory of Arizona," approved March 16, 1901.

This is an Amended Location Notice of the Avoca  
Mining claim, located by Patrick Sheehan  
on the 23rd day of  
May, 1910, and recorded in Book 36 of Records of Mines, at  
page 457, in the office of the County Recorder of the aforesaid County of Cochise  
to which reference is hereby made, and this Amended Location Notice is made and posted to correct  
errors in the description in the said original Location Notice.

Dated and posted on the ground this 23rd day of July, 1910

Thomas Higgins  
per James J. Flanagan  
Authorized Agent



County of COCHISE ss.

I, Camden, County Recorder in and for the County and Territory aforesaid, do hereby certify that the within instrument was filed for record at 9 o'clock A M., on this JUL 28 1910 day of JUL 28 1910, 1910, and duly recorded in Book No. 46 of MINING Records of COCHISE County, Arizona, at pages 450

Witness my hand and official seal the day and year first above written.

Camden  
County Recorder.

COMPARED

AUG 4 - 1910

3347

AMENDED

# Notice of Location

LODE CLAIM.

Dated \_\_\_\_\_, 1910

Filed and recorded at request of

James J. Flanagan

JUL 28 1910 A. D. 1910

at 9 A M.

Book 46 Record of Mines

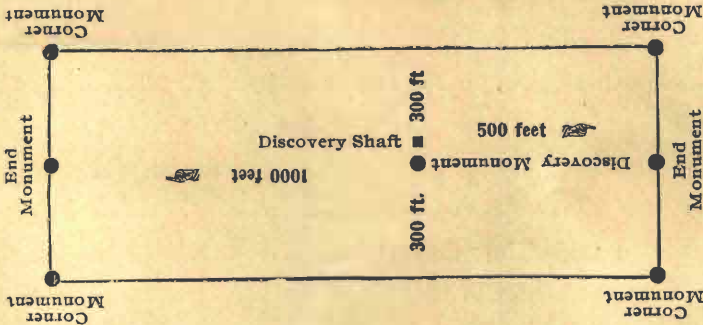
Pages 450

Camden  
County Recorder.

By \_\_\_\_\_  
Deputy Recorder.

The McNeil Co., Printers, Phoenix, Arizona

JA



This diagram is to give locator a general idea of plan of location under the new law. The Discovery Shaft can be in the center of claim or any distance from either end desired. In the diagram it is placed 500 feet from one end and 1000 feet from the other. Commence description of claim at a center end monument, giving its distance and direction from center of Discovery Shaft; thence bound the claim in either direction. In description be careful to state locality of claim with reference to some natural object, or permanent monument, as will identify the claim.



Notice of Mill-site Location

Notice is hereby given that the undersigned Thomas Higgins, being the owner of the Avoca Lode Mining Claim, situate in the Cochise Mining District, County of Cochise, Territory of Arizona, for the purpose of working the ores of said claim & for general mining & milling purposes in connection therewith, does hereby locate & claim five acres of non-mineral ground, not contiguous to said claim, within said mining district, county & Territory & described as follows:- Beginning at the S.E. cor., whence the N. 1/4 cor. of said lode claim bears N. westerly about 300 ft & the N. 1/4 cor. sec. 24 sp. 168 R 32 E bears northwesterly about 200 ft., thence northwesterly 1047 ft. to the N.E. cor., thence westerly 216 ft. to the N. 1/4 cor., thence northwesterly 1047 ft. to the S. 1/4 cor., thence easterly 216 ft to the place of beginning. Dated & posted on the ground this 26 day of July 1910

Thomas Higgins  
James J. Flanagan  
 Authorized Agent

COCHISE COUNTY ARIZONA  
 DEPARTMENT OF MINES  
 OFFICE OF THE REGISTER  
 TUCSON, ARIZONA  
 JUL 26 1910  
 RECEIVED  
 100



29  
3362  
AUG 4 - 1910  
COMPARED

Recorder's Office,  
TOMBSTONE, Cochise Co., Ariz.

Filed and recorded at request of

*James H. Mangum*

JUL 28 1910 A.M. 190

at *9 a.m.* M.

Book *1411*

Pages *531*

*E. McDonald*  
County Recorder

TERRITORY OF ARIZONA,  
County of Cochise.

I, C. A. McDonald, County Recorder in and for the County and Territory aforesaid, do hereby certify that the within instrument was filed for record at *9* o'clock *A.M.*, on this *28* day of *JULY* 1910 and *531* of days recorded in Book *1411* of *131* pages of Cochise County, Arizona, and official seal the day and first written.

*E. McDonald*  
County Recorder

By *Ed*  
Deputy



Feb 5-1910

2

AMENDED

Notice of Mining Location

93

LODE CLAIM

TO ALL WHOM IT MAY CONCERN:

This mining Claim, the name of which is the Ramona Mining Claim, situate on lands belonging to the United States of America, and in which there are valuable mineral deposits, was entered upon and located for the purpose of exploration and purchase by Thomas Higgins

(Locator must insert either "a citizen of the United States," or "who has declared his intention to become a citizen of the United States.") the undersigned, on the 29th day of July 1910

The length of this claim is 1500 feet, and 950 claim 950 feet, in a easterly direction and 550 feet in a westerly direction from the center of the discovery shaft, at which this notice is posted, lengthwise of the claim, together with 300 feet in width of the surface grounds, on each side of the center of said claim. The general course of the lode deposit and premises is from the Easterly to the westerly

The claim is situated and located in the Cochise Mining District, in Cochise County in the Territory of Arizona, about one mile

in a westerly direction from Dragon in the S.W. 1/4 sec. 34 to 16 S. R. 22 E + the S. 1/4 cor said sec. 34 bears about S about 1100 ft from the S.E. cor. + it is bounded on N by Del Rey, Benita + m. & r. claims on W by Mariposa + S by a patented claim, name unknown

The surface boundaries of the claim are marked upon the ground as follows: Beginning at

point at a point in a westerly direction 550 feet from the discovery shaft (at which this notice is posted), being in the center of the W end line of said claim; thence northwesterly 300 feet to a point, being the NW corner of said claim; thence easterly 1500 feet to a point being at the N.E. corner of said claim; thence southerly 300 feet to a point at the center of the E end of said claim; thence same bearing 300 feet to a point, being at the S.E. corner of said claim; thence westerly 1500 feet to a point at the S.W corner of said claim; thence northwesterly 300 feet to the place of beginning.

All done under the provisions of Chapter Six, of Title XXXII, of the Revised Statutes of the United States, and of an Act of the General Assembly of Arizona, entitled, "An Act to Revise and Codify the Laws of the Territory of Arizona," approved March 16, 1901.

This is an Amended Location Notice of the Ramona Mining claim, located by Patrick Whelan

on the 25th day of May, 1910, and recorded in Book 36 of Records of Mines, at page 450, in the office of the County Recorder of the aforesaid County of \_\_\_\_\_ to which reference is hereby made, and this Amended Location Notice is made and posted to correct errors in the description in the said original Location Notice.

Dated and posted on the ground this 29th day of July, 1910

Thomas Higgins  
by James J. Flanagan  
Authorized Agent.



County of COCHISE ss.

I, *Cam Donald*, County Recorder in and for the County and Territory aforesaid, do hereby certify that the within instrument was filed for record at 9 o'clock a M., on this AUG 1 - 1910 day of 1910, and duly recorded in Book No. 46 of MINING Records of COCHISE County, Arizona, at pages 470

Witness my hand and official seal the day and year first above written.

*Cam Donald*  
County Recorder.

COMPARED

3413

AMENDED

Notice of Location  
LODE CLAIM.

Dated \_\_\_\_\_, 1910

Filed and recorded at request of

*James J. Flanagan*

AUG 1 - 1910 A. D. 1910

at 9 a M.

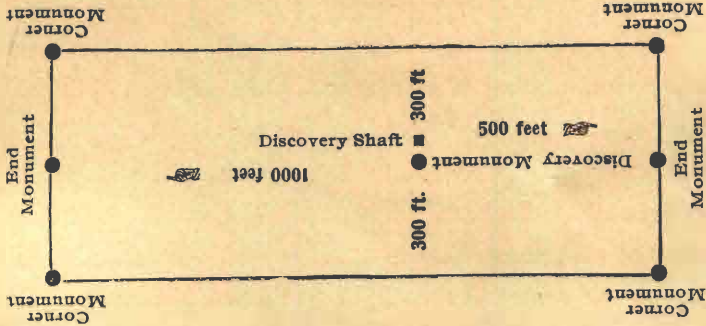
Book 46 Record of Mines

Pages 470

*Cam Donald*  
County Recorder.

By \_\_\_\_\_  
Deputy Recorder.

The McNeil Co., Printers, Phoenix, Arizona



This diagram is to give locator a general idea of plan of location under the new law. The Discovery Shaft can be in the center of claim or any distance from either end desired. In the diagram it is placed 500 feet from one end and 1000 feet from the other. Commence description of claim at a center end monument, giving its distance and direction from center of Discovery Shaft; thence bound the claim in either direction. In description be careful to state locality of claim with reference to some natural object, or permanent monument, as will identify the claim.



## U. S. SURVEYOR-GENERAL'S FINAL CERTIFICATE ON FIELD NOTES.

**Department of the Interior,**

OFFICE OF U. S. SURVEYOR-GENERAL,

Phoenix, Arizona.

February 13, 1911., 190.

I, U. S. Surveyor-General for Arizona,

do hereby certify that the foregoing transcript of the Field Notes, return and approval of the survey of the mining claim of

Thomas Higgins,

known as the PASADEN, DEL. REY, MARIPOSA, MONTEREY, SANTA MONICA, SONOMA,

VENTURA, SANTA ROSA, WALLA WALLA, MT. VERNON, BONITA, AVOCA and RAMONA Lodes and Millsites, situate in Cochise

Mining District, Cochise County, Arizona

in Sections 24 &amp; 13, Township No. 16 S., Range No. 22 E., G. &amp; S. R. B. &amp; M.

designated as Survey No. 2843 A &amp; B, has been correctly copied from the originals on file in

this office; that said Field Notes furnish such an accurate description of said mining claim as will, if incorporated into a patent, serve fully to identify the premises, and that such reference is made therein to natural objects or permanent monuments as will perpetuate and fix the *locus* thereof.

at time of survey  
 And I further certify that five hundred dollars' worth of labor has been expended or improvements made upon said mining claim by claimant or his grantors, and that said improvements consist of upon each the Walla Walla, Sonoma, Ventura, Monterey, Avoca and Del Rey lodes, and that less than five hundred dollars' worth of labor has been expended or improvements made upon each the Mariposa, Pasadena, Santa Monica, Santa Rosa, Mt. Vernon, Bonita and Ramona lodes, and that said improvements consist of 20 shafts, total value \$5244.00.

and that no portion of said labor or improvements has been included in the estimate of expenditures upon any other claim.

I further certify that the plat thereof, filed in the U. S. Land Office at Phoenix, Arizona.

is correct and in conformity with the foregoing Field Notes.

Frank S. Ingalls,

United States Surveyor-General for Arizona.



4-687.

SURVEYOR-GENERAL'S CERTIFICATE OF APPROVAL OF FIELD  
NOTES AND SURVEY OF MINING CLAIM.

**Department of the Interior,**

*Office of U. S. Surveyor-General,*

Phoenix, Arizona,

February 13, 1911, 190

I, U. S. Surveyor-General for Arizona,

do hereby certify that the foregoing and hereto attached Field Notes and Return of the Survey of the  
Mining Claim of

Thomas Higgins,

known as the  
PASADENA, DEL REY, MARIPOSA, MONTEREY, SANTA MONICA, SONOMA, VENTURA,  
SANTA ROSA, WALLA WALLA, MT. VERNON, BONITA, AVOCA and RAMONA Lodes  
and Millsites,

situate in Cochise Mining District,

Cochise County, Arizona,

in Sections 24 and 13, Township No. 16 S., Range No. 22 E., G. & S.R.

B. & M., designated as Survey No. 2843 A & B.

executed by Geo. C. Clark, U. S. ~~Deputy~~ Mineral

Surveyor, August 10 - September 20, 1910., ~~1900~~, under my instructions dated

August 8, 1910., ~~1900~~, have been critically examined and the necessary cor-

rections and explanations made, and the said Field Notes and Return, and the Survey they describe,

are hereby approved. A true copy of the copy of the location certificate filed by the applicant for

survey is included in the field notes.



U. S. Surveyor-General for Arizona.



# Certificate of U. S. Surveyor General

AS TO

EXPENDITURES REPORTED AFTER RETURN OF SURVEY OF MINING CLAIM.

I, U. S. Surveyor General for District of Arizona,  
do hereby certify that Five Hundred Dollars' worth of labor has been expended or  
improvements made by claimant or his grantors, upon the mining claim of  
Thomas Higgins

Pasadena, Del Rey, Mariposa, Monterey, Santa Monica, Sonoma,  
known as the Ventura, Santa Rosa, Walla Walla, Mt. Vernon, Bonita,  
Avoca, Ramona  
situate in Cochise mining district,  
Cochise County, Arizona

in Sections 24 & 13, Township No. 16 S., Range No. 22 E.;

that said improvements consist of 27 shafts, total value \$13,364.00.

Shaft No. 2 on the Pasadena lode being a common improvement for  
all of the lodes in this survey, with the exception of the  
Santa Rosa and Walla Walla lodes, an undivided 1/11th interest  
therein, value \$686.36, is properly credited to each of the said  
eleven claims; Shaft No. 1 on the Walla Walla lode being a com-  
mon improvement for the benefit of both the Walla Walla and  
Santa Rosa lodes and only those lodes, an undivided 1/2 interest  
therein, value \$500, is properly credited to each of the said  
two lodes.

....., and that no portion of said labor or improvements has been  
included in the estimate of expenditures upon any other claim. A copy of the report of  
George C. Clark, U. S. Deputy Mineral Surveyor, dated  
May 16, 1911, is hereto attached.

  
U. S. Surveyor General for Arizona.

Office of U. S. Surveyor General,  
Phoenix, Arizona,  
May 16, 1911.



MAY 12 1911

No. Survey 2843  
A & B

Expenditure of Five Hundred Dollars

I certify that the value of the labor and improvements made upon, or for the benefit of, each of the locations embraced in the said mining claim, by the claimant or his grantors is not less than five hundred dollars, and that completed prior to the date of expiration of publication of said improvements consist of: notice of application for patent

Santa Rosa Lode:

No: 1 Discovery Shaft 4x6x10 ft. bears from N. end center of location S 189 04' W 230 ft. Value \$ 25.00

Note: One half interest in Shaft No. 1 Walla Walla claim of this survey Value \$ 500.00

Walla Walla Lode:

No: 1 Discovery Shaft 4x6x197 ft. bears from N end center of location S 10° 22' E 88 ft. Value \$1000.00

Of which a one half interest is assigned to this claim, Value \$ 500.00

Sonoma Lode;

No: 1 Discovery Shaft 4x6x50 ft. bears from W end center of the location N 89° 56' E 2 ft. Value \$ 300.00

No: 2 Shaft 4x6x60 ft. bears from cor. No. 3 N 46° 52' W 287 ft. Value \$ 300.00

No: 3 Shaft 4x6x8 ft. bears from same point N 63° 50' W 720 ft. Value \$ 10.00

No: 4 Shaft same dimensions bears from same point N 75° 53' W 716 ft. Value \$ 10.00

Note: One eleventh interest in shaft No. 2, Pasadena lode of this survey, value \$ 686.36

Ventura Lode;

No. 1 Discovery Shaft 4x6x67 ft, at the S end center of the location Value \$ 900.00

No. 2 Shaft 4x6x10 ft. bears from the N end center of location S 7° 05' E 78 ft. Value \$ 10.00

Note: One eleventh interest in Shaft No. 2, Pasadena lode of this survey Value \$ 686.36

Bonita Lode;

No. 1 Discovery Shaft 4x6x10 ft. at N end center of location Value \$ 25.00

No. 2 Shaft 4x6x10 ft. bears from S end center of location N 10 ft. Value \$ 10.00

Note: 1/11th. interest in Shaft No. 2 Pasadena lode of this survey Value \$ 686.36



Survey 2843

A & B

<u>Mt. Vernon lode;</u>		
No. 1	Discovery Shaft 4x6x10 ft. at N end center of location	Value \$ 25.00
No. 2	Shaft 4x6x10 ft. bears from cor.No.3 S75°40'E 76 ft.	Value \$ 10.00
Note	1/11th.interest <sup>in</sup> Shaft No. 2 Pasadena lode of this survey	Value \$ 686.36
<u>Santa Monica lode;</u>		
No. 1	Discovery Shaft 4x6x28 ft. at S end center of location	Value \$ 350.00
No. 2	Shaft 4x6x10ft.bears from point on line 2-3 at 360.3 ft. from cor. No. 2, E 290 ft.	Value \$ 10.00
Note	1/11th.interest Shaft No.2 Pasadena lode, this survey	Value \$ 686.36
<u>Mariposa lode;</u>		
No. 1	Discovery Shaft 4x6x10 ft.bears from S end center of location N 0° 04' W 55 ft.	Value \$ 20.00
Note	1/11th.interest <sup>in</sup> shaft No. 2 Pasadena lode, this survey	Value \$ 686.36
<u>Monterey lode;</u>		
No. 1	Discovery Shaft 4x6x87 ft. bears from S end center of location N 09 04' W 620 ft.	Value, \$ 900.00
No. 2	Shaft 4x6x10 ft. bears from point on line 2-3 at 610 ft from cor. No. 2 S 38° 50 ' E 311 ft.	Value \$ 25.00
No. 3	Shaft 4x6x8 ft. bears from same point S 31°21'E 300 ft.	Value \$ 20.00
No. 4	Shaft 4x6x8 ft., bears from same point S 39° E 633 ft.	Value \$ 20.00
No. 5	Shaft 4x6x8 ft. bears from same point S40°24'E 630 ft.	Value \$ 20.00
Note	1/11th.interest <sup>in</sup> Shaft No. 2 Pasadena Lode, this survey	Value \$ 686.36
<u>Pasadena lode;</u>		
No. 1	Discovery Shaft 4x6x10 ft. bears from E end center of location N 78° 58' W 100 ft.	Value, \$ 25.00
No. 2	Main Shaft, 5x8x210 ft., timbered throughout with sawed lumber square sets, total value \$7550.00 This shaft develops the Sonoma, Santa Monica, Ventura, Avoca, Del Rey, Ramona, Mt. Vernon, Bonita, Mariposa and Monterey claims of this group, to each of which a 1/11 th. interest has been allotted, value of 1/11th interest accredited to this claim	\$ 686.36
No. 3	4x6x10 ft. Shaft bears from the E end center of location N 80° 30' W 90 ft.	Value \$ 25.00
No. 4	Shaft 4x6x28 ft., drift W at bottom 4x6x30 ft., bears from same point N 86° 15' W 28 ft.	Value \$ 460.00



A &amp; B

Continued

Ramona lode:

No. 1 Discovery Shaft 4x6x10 ft. bears from the W end center of location N 89° 56' E 565 ft. Value \$ 10.00

Note: 1/11th. interest<sup>in</sup> Shaft No. 2 Pasadena claim of this survey<sup>Value</sup> \$686.36

Avoca lode;

No. 1 Discovery Shaft 4x6x63 ft. bears from the W end center of location N 89° 56' E 594 ft. Value \$504.00

Note: 1/11th. interest<sup>in</sup> Shaft No. 2 Pasadena claim, this survey<sup>Value</sup> \$686.36

Del Rey lode;

No. 1 Discovery Shaft 4x6x100 ft. bears from the W end center of location N 89° 56' E 363 ft. Value, \$800.00

Note 1/11th. interest Shaft No. 2 Pasadena claim, this survey<sup>Value</sup> \$686.36



Supplemental Report

The claims of this group are in a limestone formation, the mineralizing agent being intrusive sheets of granite porphyry, identical with the conditions at Bisbee and as in the Warren District, the ore is in the form of bodies or deposits and not in veins.

These conditions have been shown by the development on this group and is further demonstrated by the work done on the surrounding and neighbouring claims, particularly on the ground of the Centurion Copper Co., situated about one half mile North of the Santa Rosa claim of this group, and in the same formation.

The extensive workings from a 500 ft. shaft on the Centurion group proves conclusively that the ore occurs in deposits and not in veins.

All of the claims of this group, as well as those of the Centurion Co. are at about the same elevation, the whole country is here practically flat and under these conditions the only practical method of developing the ore bodies is from one or more deep shafts situated at the most advantageous points, connected by drifts with cross-cuts for exploration purposes and the development and removal of ore, the practice followed in all deposit districts.

This method of development from the Main Shaft No. 2 on the Pasadena lode is shown on the map accompanying, an undivided 1/11th. interest in which has been assigned to the claims as named in connection therewith, all of which it serves to develop.

For the same reasons as given above, a one half interest in Shaft No. 1 on the Walla Walla claim of this group has been allotted to the Santa Rosa location, drifts from this shaft would enter the Santa Rosa ground within a distance of 90 ft. and develop the same.  
(See \* next page)

Subscribed and sworn to before me this 16th day of May, 1911.

*Frank S. Ingalls*  
U. S. Surveyor General for  
Arizona.

*Geo. C. Clark*  
U. S. Mineral Surveyor  
May 16th 1911








## DEPARTMENT OF THE INTERIOR

Office of U. S. Surveyor General,  
Phoenix, Arizona,  
December 1, 1915.

I, Frank S. Ingalls, U. S. Surveyor-General for the District of Arizona, do hereby certify that pursuant to General Land Office letter "N" dated July 3, 1915, addressed to the Register and Receiver of the Phoenix Land Office, M. M. Carpenter, U. S. Mineral Surveyor for Arizona, under my instructions dated August 4, 1915, and September 30, 1915, <sup>reports that he</sup> has corrected the erroneous markings on the corners of the lode claims of Mineral Survey No. 2843 A&B, set forth in the report of H. W. MacFarran, Mineral Inspector, dated November 9, 1912, and has examined and left standing and marked in accordance with the record thereof in this office, all corners of said claims, the Sonoma, Avoca and Del Rey lodes excepted, (said three last named claims having been cancelled by General Land Office letter "N" dated September 21, 1915).

A copy of said M. M. Carpenter's report dated August 16, 1915, and his supplemental report dated November 20, 1915, is hereto attached.

  
U. S. Surveyor-General  
for Arizona.



Sonoma  
Arroca  
Del Rey cancelled

AUG 18 1915

OATH OF MINERAL SURVEYOR.

104

I, M. M. Carpenter, United States Mineral Surveyor. do solemnly swear that, in pursuance of instructions received from the United States Surveyor General for Arizona dated August 4th, 1915, I have faithfully and accurately made corrections in the scribing on certain corners and bearing objects of the lode claims embraced in Mineral Survey No 2843 A , as follows:

Corrections of Corners.

Claim Corner	Was Marked	Changed to Read.
✓ NE Pasadena	3/2843 A-P ✓	4/2843 A-P ✓
✓ SE Pasadena	Illigible	3/2843 A -P ✓
NE Mariposa	2/2843 A-Ma ✓	4/2843 A-Ma
✓ SW Pasadena	1/2843 A-P	2/2843 A-P
✓ NW Monterey	1/2843 A-Mo	3/2843 A-Mo
✓ NW Pasadena	2/2843 A-P ✓	1/2843 A-P
✓ NE Monterey	2/2843 A-Mo ✓	4/2843 A-Mo
✓ NW Mariposa	1/2843 A-Ma ✓	3/2843 A-Ma
✓ SE Mariposa	3/2843 A-M ✓	1/2843 A-M
✓ SW Mariposa	4/2843 A-Ma ✓	2/2843 A-Ma
✓ SE Monterey	3/2843 A-Mo ✓	1/2843 A-Mo
✓ SW Monterey	4/2843 A-M ✓	2/2843 A-Mo
✓ No 9 Ramona	No Marks ✓	9/2843 A-R

Corrections of Bearing Objects.

Monterey Cor No 1, a white quartz cropping 4 x 3 x 3 ft was marked B R x 4 2843 A; changed to read B R x 1 2843 A. Cor No 2, a pine post 4 ins sq. was marked B P 4/2843 A/M; changed to read B P 2/2843 A/M. Cor No 3, I found no characters chiseled in limestone bedrock S 78°-58' E 65.6 ft from this corner. About 10 ft N W from Cor No 3 is a limestone bed rock chiseled x B R. Cor No 4, Limestone bedrock S 78°-58' E, 66.03 ft was marked x . Rock is not suitable for bearing rock. About 24' N from Cor No 4 is limestone bed rock chiseled x B R.

Mariposa Cor No 1, a limestone bed rock was chiseled x 3-8 B R -2843 A; changed to read x 1-8 B R -2843 A. Cor No 4, a limestone bed rock was chiseled B R 4-x , 2843 A; changed to read B R x 4-3 2843 A.



Corrections of Bearing Objects Con.

Pasadena, Cor No 1, I found no trace of characters chiseled in limestone bedrock S 0°04' E 77.86 ft from this corner.

Ventura Cor No 1, a pine post 4 ins sq; was scribed B P/1 2843 A, and a white quartz rock 2 ft sq. was chiseled 1 B R x 2843 A. No changes made.

Sonoma, Cor No 1, bearing rock identical with Bearing rock of Ventura Cor No 1 above described. Cor No 2, I found no trace of pine post 4 ins sq. in mound of stones N 13°-53' E 28.97'ft from this corner.

Walla Walla, Cor No 1, a pine post 4 ins sq. in mound of earth scribed 1/2843 A/B P bears West 6 feet from this corner. Notes furnished me show this bearing post to be N 80°-57' E 6 ft from said corner. ~~Cor No 2, I found no trace of pine post 4 ins sq. set in ground and mound of ~~xxxx~~ stones as bearing post, and no trace of Cor No 2, Walla Walla lode claim. Cor No 4, I found no trace of bearing post nor of corner post, corner No 4, Walla Walla lode claim.~~

I made the above changes on corner and bearing posts by planing off the original markings and scribing the correct markings, and by chiseling off the original marking and chiseling in the correct marking, in case of bearing rocks.

I visited and examined all corners embraced in Survey No 2843 A and found the markings to agree with numbers shown on preliminary plat except as follows:

Cor No 4, Santa Rosa, I found no corner post, Bearing Post was marked B P/4/2843 A.

Cor No 2, Walla Walla, I found no corner post and no bearing post.

Cor No 3, Walla Walla, I found stake rotted off ~~(and location not evident.)~~



Cor No 4, Walla Walla, I found no ~~trace~~ of corner post.

Cor No 1, Ventura, I found no trace of corner post.

Cor No 2, Ventura, I found stake rotted off, (~~location of corner not evident~~.)

Cor No 4 Ventura, I found no trace of corner post, (~~location of corner not evident~~.)

Cor No 4 Bonito, I found no trace of corner post, (~~location of corner not evident~~.)

Cor No 3, Sonoma, I found no trace of corner post, hole shows stake to have been pulled out recently.

Cor No 4, Avoca, I found no trace of corner post, location of corner not evident.

Cor No 3, Del Rey, I found no trace of corner post, location of corner not evident.

Cor No 4, Del Rey, I found no trace of corner post, location of corner not evident. Near by is stake marked 4/2845 B S A and 3/2843 B M.

Cor No 1, Santa Monica, I found stake rotted off, (~~location of corner not evident~~.)

I found corner posts lying down, but locations evident on the following corners: Cor No 1, Del Rey, Cor No 3, Ramona, Cor No 1, Bonita, Cor No 1, Avoca, Cor No 1, Sonoma, Cor No 2 Sonoma, Cor No 1 Mt Vernon, Cor No 6 Ramona, Cor No 1 Ramona.

M. M. Carpenter  
United States Mineral Surveyor.

Subscribed and sworn to by the said M. M. Carpenter, United States Mineral Surveyor, before me, a Notary Public, in

and for the County of Pima, State of Arizona, this 16th day of August, 1915.

My Commission expires Feb. 23, 1916.

Mabel Wick  
Notary Public.



I, M. M. Carpenter, United States Mineral Surveyor, do solemnly swear that in pursuance of supplementary instructions received from the United States Surveyor General for Arizona dated September 30th, 1915, I have accurately and faithfully established corners and marked corner posts on lode claims embraced in Mineral Survey No. 2843 A, as follows:

Corner No 4, Ventura)  
 Corner No 4, Bonita )

Beginning at Corner No 3 Ventura,

Feet	Thence N 89° 56' E
600.00	Set pine post 4 ins square, 4-1/2 ft long set 1-1/2 ft in ground in mound of earth and stones scribed 4/2843A-V and 4/2843A-B. This post was set in same hole from which original corner post had evidently been removed.
	<u>Corner No 1, Ventura</u>
	Thence N 1° 30' E
1500.00	Set pine post 4 ins square, 4 ft long set 1 ft in ground in mound of earth and stones scribed 1/2843A-V, whence a pine post 4 ins square marked 1B P/2843A bears S 1°30' W 13.72 ft, and a white quartz rock 2 ft square, set 18 ins in ground chiseled 1BR/2843A bears S 13° 53' W, 97.65ft. I found no trace of original corner post.
	<u>Corner No 2, Ventura</u>
	Thence S 89° 56' W
600.00	Set pine post 4 ins square 4 ft long set 1 ft in ground in mound of earth and stones scribed 2/2843A-V. This post was set in exact location of rotted stake, evidently the remains of original stake. Whence, S 89°56' W 2.08 ft set pine post 4 ins square 4 ft long set 1 ft in ground in mound of earth and stones scribed 2BP/2843A. This post was set in the exact location of rotted stake, evidently the remains of original bearing post, and N 1° 37' E 64.83 ft set a second post of same dimensions and scribed 1BP/2843A in exact location of rotted post evidently the original bearing post for Corner No 1, Santa Monica.



Corner No 4, Walla Walla

Beginning at Corner No 1, Ventura

Feet

Thence N 89° 56' E

4.50 Set pine post 4 ins square, 4 ft long, set 1 ft in ground in mound of earth and stones scribed 4/2843A-WW, whence N89° 56'E 24.92 ft set pine post of same dimensions and scribed 4BP/2843A. I found no trace of original corner or bearing post.

Corner No 3, Walla Walla

Thence S 89° 56' W

604.50 Set pine post 4 ins square, 4 ft long set 1 ft in ground in mound of earth and stones scribed 3/2843A-WW. This post was set in exact location of rotted post, evidently the remains of original corner.

Corner No 1, Walla Walla

Beginning at Corner No 1, a pine post 4 ins square 4 ft long set 1 ft in ground in mound of earth and stones scribed 1/2843A-WW. This post was set exactly in location of rotted post evidently the original corner, whence Cor No4 Walla Walla bears S 10° 22' E, 1500 ft

Corner No 2, Walla Walla

Thence S 89° 56' W

609.00 Set pine post 4 ins square, 4 ft long, set 1 ft in ground in mound of earth and stones scribed 2/2843A-WW. This post was set in exact location of rotted post evidently the original corner, whence,

A pine post 4 ins square, 4 ft long set 1 ft in ground in mound of earth and stones marked 2BP/2843A-WW bears S89° 56' W, 5 ft. This post was set in exact location of rotted post, evidently the remains of original bearing post.

Corner No 4. Santa Rosa.

Beginning at Corner No 3 Santa Rosa

Thence N 89° 56' E

631.00 Set pine post 4 ins square, 4 ft long, set 1 ft in ground in mound of earth and stones, scribed 4/2843A-S R, whence



A pine post 4 ins square 4 ft long set 1 ft in ground in mound of stones, scribed 4/2843A-BP bears S 89°56' W 15.15 ft.

Corner No 1, Santa Monica.

Beginning at Corner No 2, Ventura

Feet

Thence N 1° 37' E

100.48 Set pine post 4 ins square, 4 ft long, set 1 ft in ground in mound of earth and stones scribed 1/2843A-SM, whence A pine post 4 ins square 4 ft long set 1 ft in ground in mound of earth and stones and scribed 1BP/2843A bears S 1° 37' W 35.65 ft.

Corner No 1, Ramona.

Set pine post 4 ins square 4 ft long set 1 ft in ground in mound of earth and stones scribed 1/2843A-R in exact location of old stake which had rotted down.

Corner No 3, Ramona.

Set pine post 4 ins square 4 ft long set 1 ft in ground in mound of earth scribed 3/2843A-R in exact location of old stake which had rotted down.

Corner No 6, Ramona.

Set pine post 4 ins square 4 ft long set 1 ft in ground in mound of stones scribed 6/2843A-R and 1/2843A-MV in exact location of old stake which had rotted off.

Corner No 1, Mount Vernon

Identical with Corner No 6, Ramona above described.

Corner No 1, Bonito)  
Corner No 4, Ramona)

Set pine post 4 ins square 4 ft long set 1 ft in ground in mound of stones scribed 1/2843A-B and 4/2843A-R in exact location of old stake which had rotted off, whence, S 89°56' W set pine post 4 ins square 4 ft long set 1 ft in ground 11.45 ft distant scribed 1BP/2843A. This post was set in exact location of rotted post, evidently the original bearing post of this corner.



Corner No 1, Pasadena.

S0°04' E 77.86 ft chiseled in limestone bedrock xl B R 2843A. Some traces of original marking remained on this bearing rock.

Corner No 3, Monterey.

S 78°56' E 132.20 ft chiseled in limestone bed rock x3 B R 2843A. The original bearing rock of this corner was not marked at the point stated in field notes, and the rock at that point was not suitable for bearing rock.

Bearings for this work were deflected from points on the original survey as shown by plat furnished me, and distances were measured with 300 foot tape. My assistants were W. C. Trumbull and L. W. Peake.

I visited all corners embraced in Survey No 2843 A and left all corners standing and marked according to the <sup>official</sup> ~~pre-~~liminary plat.

W. M. Carpenter  
United States Mineral Surveyor

Subscribed and sworn to before me a Notary Public in and for the County of Pima, State of Arizona, this 20th day of November, 1915.

My commission expires <sup>11/29/16</sup>

Walter E. Lovjoy  
Notary Public.

Tucson, Arizona,  
November 20, 1915.



Not

Notice of Location of Mill Site  
 Know all men by these presents. That  
 Thomas Higgins do hereby declare and  
 publish as a legal notice to all the  
 world that he has a valid right  
 to the occupation, possession, <sup>and enjoyment</sup> of all  
 and singular that tract or parcel  
 of land not exceeding five acres, situated  
 lying and being in Cochise Mining  
 District Cochise County Territory  
 of Arizona, and described as follows, to wit

Ramona

Beginning at the N.W. cor. a fire post whence Dragon Station  
 bears in a south easterly direction about 3/4 miles and  
 the N.W. cor Sec 24 S. R 22 E. bears westerly about 1130 feet, thence  
 easterly 225 feet to the N.E. cor. thence southerly 968 feet to  
 the S.E. cor. thence westerly 225 feet to the S.W. cor. thence  
 northerly 968 feet to place of beginning. Dated and posted  
 on the ground this 29<sup>th</sup> day of July 1910

Thomas Higgins  
 by James J. Flanagan  
 Authorized Agent



3412

COMPALED

AUG 5 - 1910

Recorder's Office,  
TOMBSTONE, Cochise Co., Ariz.

Filed and recorded at request of

*Samuel J. Flanagan*

AUG 4 - 1910 A. D. 7 50

at 9 A. M.

Book *Met 7 etc*

Pages *1748*

*Sam Snell*  
County Recorder

TERRITORY OF ARIZONA,  
County of Cochise.

I, C. A. McDonald, County Recorder in and for the County and Territory aforesaid, do hereby certify that the within instrument was filed for record at 9 o'clock, A.M., on this day of *Aug* - 1910 *190* and ~~was~~ recorded in Book No. ~~1111~~ *348* of records of Cochise County, Arizona, at pages *1748*.  
Witness my hand and official seal the day and year first above written.

*Sam Snell*  
County Recorder

By *SA* Deputy